

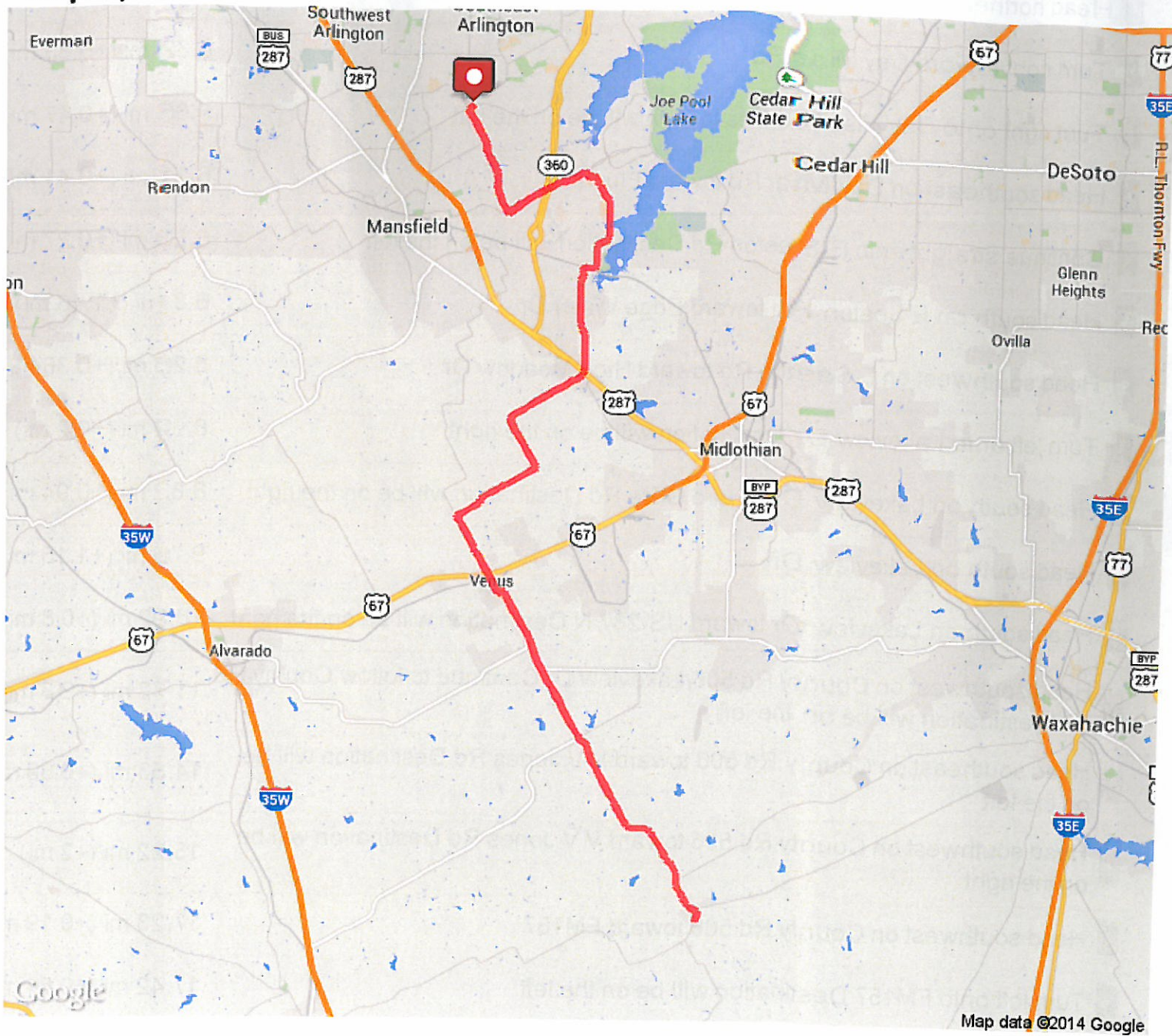


Bike Out Hunger - Mansfield 2014 60mi
























Distance: 59.93 mi


























Elevation: 1,180.47 ft {Max: 701.77 ft}

mapmyride



- | | | |
|--|---|--------------------|
| | Head southwest on Debbie Ln | 0 mi (+0.03 mi) |
| | Slight left to stay on Debbie Ln | 0.03 mi (+0.15 mi) |
| | Turn left onto Matlock Rd Destination will be on the left | 0.18 mi (+2.87 mi) |
| | Head southeast on Matlock Rd toward E Broad St | 3.06 mi (+0.02 mi) |

 Turn left onto E Broad St Destination will be on the right	3.09 mi (+0.54 mi)
 Head northeast on E Broad St	3.62 mi (+1.67 mi)
 Head northeast on E Broad St	5.3 mi (+0.02 mi)
 Turn right toward Day Mir Rd	5.32 mi (+0.33 mi)
 Turn right onto Day Mir Rd Destination will be on the left	5.65 mi (+0.47 mi)
 Head southeast on Day Mir Rd toward Fluvia	6.11 mi (+0.41 mi)
 Continue straight onto E Seeton Rd Destination will be on the left	6.53 mi (+0.27 mi)
 Head south on E Seeton Rd toward Edge Water Dr	6.8 mi (+1.46 mi)
 Head southwest on E Seeton Rd toward High Meadow Dr	8.26 mi (+0.36 mi)
 Turn left onto Lakeview Dr Destination will be on the right	8.62 mi (+0.2 mi)
 Head south on Lakeview Dr toward Gifco Rd Destination will be on the right	8.82 mi (+0.94 mi)
 Head south on Lakeview Dr	9.76 mi (+1.15 mi)
 Head south on Lakeview Dr toward US-287 N Destination will be on the right	10.92 mi (+0.8 mi)
 Head southwest on County Rd 506/Lakeview Dr Continue to follow County Rd 506 Destination will be on the left	11.72 mi (+2.8 mi)
 Head southeast on County Rd 506 toward V V Jones Rd Destination will be on the left	14.53 mi (+0.69 mi)
 Head southwest on County Rd 506 toward V V Jones Rd Destination will be on the right	15.22 mi (+2 mi)
 Head southwest on County Rd 506 toward FM157	17.23 mi (+0.19 mi)
 Turn left onto FM157 Destination will be on the left	17.42 mi (+0.54 mi)
 Head southeast on FM157 toward County Rd 502	17.96 mi (+1.08 mi)
 Head southeast on FM157 toward E Henderson St	19.04 mi (+0.14 mi)
 Head southeast on S Main St toward E 1st St	19.18 mi (+0.46 mi)
 Slight left onto 8th St	19.64 mi (+0.19 mi)
 Slight right onto FM157/7th St Continue to follow FM157 Destination will be on the left	19.83 mi (+0.94 mi)

 Head southeast on FM157 toward Forbes Rd Destination will be on the left	20.77 mi (+1.13 mi)
 Head southeast on FM157 toward FM875 E Destination will be on the right	21.9 mi (+1.6 mi)
 Head southeast on FM157 toward Murr Rd Destination will be on the left	23.51 mi (+1.21 mi)
 Head southeast on FM157 toward Marion Rd Destination will be on the right	24.72 mi (+2.14 mi)
 Head east on FM157 toward Campbell Rd Destination will be on the right	26.86 mi (+2.29 mi)
 Head southeast on FM157 toward Phillips St Destination will be on the left	29.16 mi (+0.48 mi)
 Head east on FM157 toward FM66 W	29.64 mi (+0.06 mi)
 Turn right onto FM66 W	29.7 mi (+0.23 mi)
 Head south on S Main St toward 2nd St Destination will be on the left	29.93 mi (+0.07 mi)
 Head north on FM66 E/Main St toward 2nd St Continue to follow FM66 E	30 mi (+0.3 mi)
 Turn left onto FM157	30.31 mi (+0.21 mi)
 Slight right to stay on FM157	30.51 mi (+5.39 mi)
 Head northwest on FM157 toward Murr Rd	35.91 mi (+4.11 mi)
 Head northwest on 7th St toward 8th St	40.02 mi (+0.16 mi)
 Slight left onto 8th St	40.18 mi (+0.19 mi)
 Slight right onto FM157/S Main St Continue to follow FM157	40.37 mi (+1.98 mi)
 Head northwest on FM157 toward County Rd 506	42.34 mi (+0.24 mi)
 Turn right onto County Rd 506 Destination will be on the left	42.59 mi (+4.54 mi)
 Head northeast on Lakeview Dr toward Cypress Rd	47.13 mi (+4.25 mi)
 Turn right at Britton Rd	51.38 mi (+0.17 mi)
 Continue onto E Seeton Rd Destination will be on the left	51.55 mi (+0.09 mi)
 Head east on E Seeton Rd toward Ashbury Ln	51.64 mi (+1.83 mi)
 Continue onto Day Miar Rd Destination will be on the left	53.48 mi (+0.79 mi)
 Head northwest on Day Miar Rd	54.27 mi (+0.03 mi)
 Turn left	54.3 mi (+0.04 mi)

▶ Turn right toward E Broad St	54.34 mi (+0.05 mi)
◀ Turn left toward E Broad St	54.39 mi (+0.29 mi)
◀ Turn left onto E Broad St	54.68 mi (+0.52 mi)
↘ Slight right to stay on E Broad St	55.2 mi (+1.67 mi)
📍 Head southwest on E Broad St	56.87 mi (+0.02 mi)
▶ Turn right onto Matlock Rd	56.89 mi (+2.88 mi)
▶ Turn right onto Debbie Ln	59.78 mi (+0.15 mi)
📍 Destination	59.93 mi (+0 mi)

MapMyRide • <http://mapmyride.com/routes/view/453880202>