



1200 East Broad Street, Mansfield, TX 76063
www.mansfield-tx.gov Fax: 817-477-1416

ST PADDY'S PICKLE PARADE
SATURDAY, MARCH 15, 2014

Special Event Application

Organization/Group <u>Pickled Mansfield Society</u>		Today's Date <u>11/9/13</u>	
Applicant Name <u>Amanda Kowalski</u>			
Applicant Address <u>4 River Crest Ct, Mansfield</u>		Phone No. <u>(817) 733-4171</u>	
*Will be called for information needed and when the permit is ready for pick-up		Email <u>kowboys@flash.net</u>	
Address of Event <u>100 to 700 block of N Main Street</u>			
Date(s) of Event <u>Saturday, March 15, 2014</u>		Hours of Event: <u>6 am to 12 pm</u>	
Annual Event or 1 st , 2 nd , 3 rd year? <u>3rd</u>		Estimated Number of Attendees <u>12,000-15,000</u>	
Will Fees be charged? <u>No</u>		Public Invited or Private Party? <u>Public</u>	
Is the event in a Mansfield Park? <u>No</u>		*If yes, Insurance is required	
Do you plan to Temporarily Close a Public Street? <u>Yes</u>		*If yes, Insurance is required	
Is the event on Private Property other than your own? <u>Yes</u>		*If yes, signed permission is required <u>Attached</u>	
Will there be any new or temporary electric lines installed? <u>No</u>			
*If yes, a registered Electrician must obtain a permit. Indicate the line locations on the site plan.			
Will you be using any generators? <u>Yes</u>		*If yes, indicate the location on the site plan	
Do you plan to have any Tents? <u>No</u>		*If yes, a separate permit is required.	
Do you plan to have any Promotional Signs (i.e. banners, streamers, balloons)? <u>No</u>		*If yes, a separate permit is required	
City of Mansfield Assistance Requested:			
Barricades/ Street Closure <u>Yes</u> <u>Crossroads</u>		*If yes, show on site plan where you want to close the street and a resident roster must be submitted	
Police/Traffic Control/Security <u>Yes</u> <u>Tom Hewitt</u>		*If yes, attach an explanation and the name and contact number of person you are making arrangements with.	
<p>Please Read and Include the Following Information With This Application</p> <ul style="list-style-type: none"> For all outdoor activities, a site plan must be attached. One can be provided if requested. You need to show where all items will be located on the site plan. If Insurance is required, the City of Mansfield must be listed as "Additional Insured". All documents must be turned in at the same time. Please allow enough time for review and approval before the date of your event. 			
Applicant Signature and Date:			
FOR OFFICE USE			
MAC	PUBLIC WORKS	FIRE DEPT	PLANNING
POLICE DEPT	DEV SERVICES	PARKS	
CITY COUNCIL	AGENDA:		

Pleasant Ridge

New

*see attached plan



Shoulder

Southbound
Right Lane
Open for traffic

Southbound
Left Lane

Northbound
Left Lane

Northbound
Right Lane
Open for traffic

Shoulder

Parking Lanes

Parking Lane


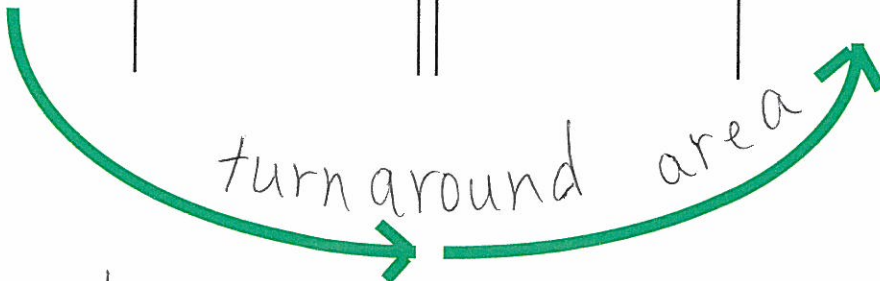
Parking Lane

Parking Lane

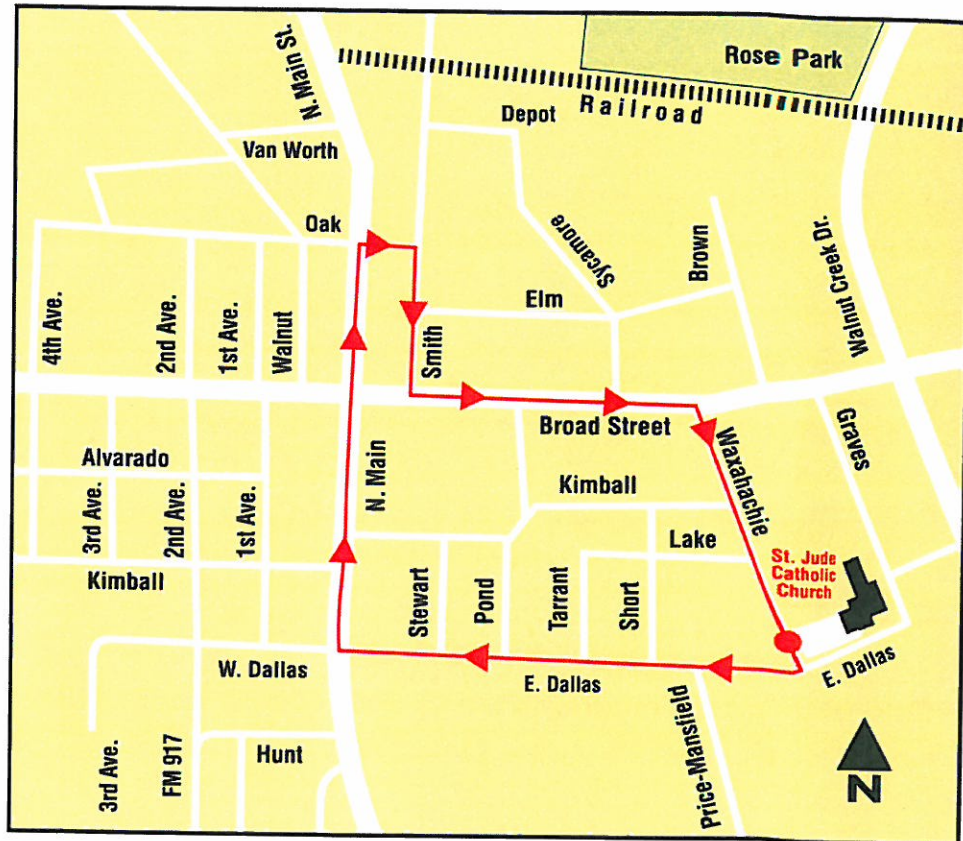
* Lane will be used for 5K & 10K events *

turnaround area

* Paid Parking Layout of Lanes



Parade Route





PICKLE RUN

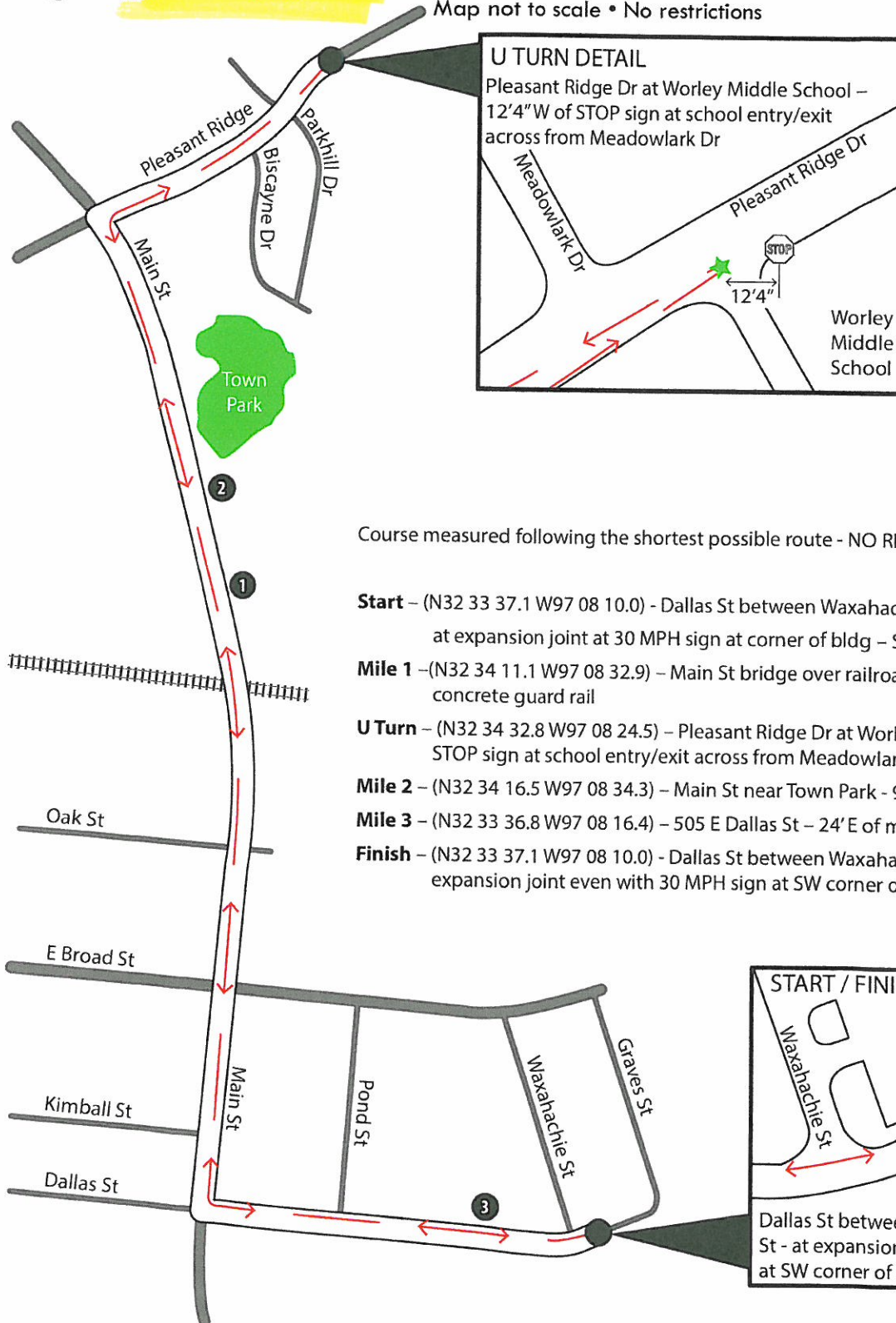
5K

5 kilometers • USATF Certification TX14007ETM

Effective 01.06.2014 to 12.31.2024

Measured by Logan Burgess 12.19.2013 • Mansfield, TX

Map not to scale • No restrictions



Map Not
To Scale

WGS84 GPS
Datum

Logan Burgess

Course measured following the shortest possible route - NO RESTRICTIONS.

Start – (N32 33 37.1 W97 08 10.0) - Dallas St between Waxahachie St and Graves St -

at expansion joint at 30 MPH sign at corner of bldg – St Vincent De Paul Society

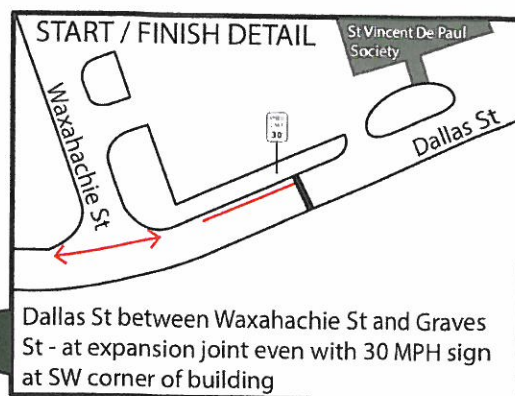
Mile 1 – (N32 34 11.1 W97 08 32.9) – Main St bridge over railroad – 93' S of the N end of concrete guard rail

U Turn – (N32 34 32.8 W97 08 24.5) – Pleasant Ridge Dr at Worley Middle School – 12'4" W of STOP sign at school entry/exit across from Meadowlark Dr

Mile 2 – (N32 34 16.5 W97 08 34.3) – Main St near Town Park - 94' S of curb cut to entry to Park

Mile 3 – (N32 33 36.8 W97 08 16.4) – 505 E Dallas St – 24' E of mailbox at address

Finish – (N32 33 37.1 W97 08 10.0) - Dallas St between Waxahachie St and Graves St - at expansion joint even with 30 MPH sign at SW corner of building





PICKLE RUN

• 10 kilometers • USATF Certification TX1 4006ETM • Mansfield, TX

10K

Effective 01.06.2014 to 12.31.2024

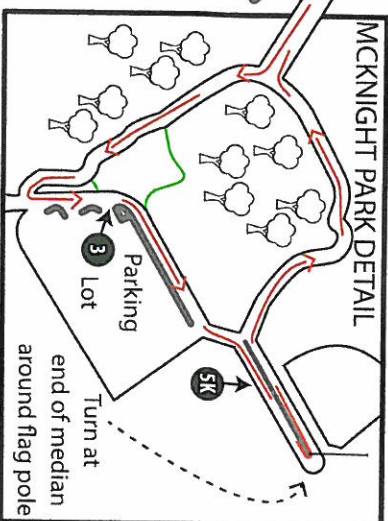
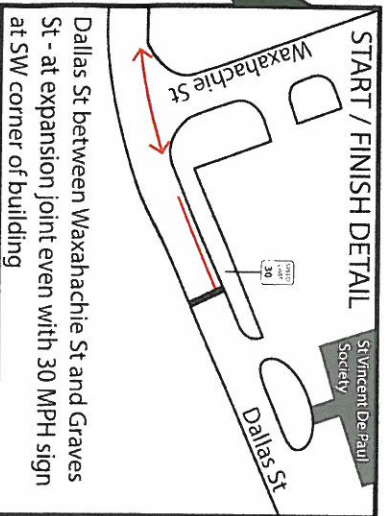
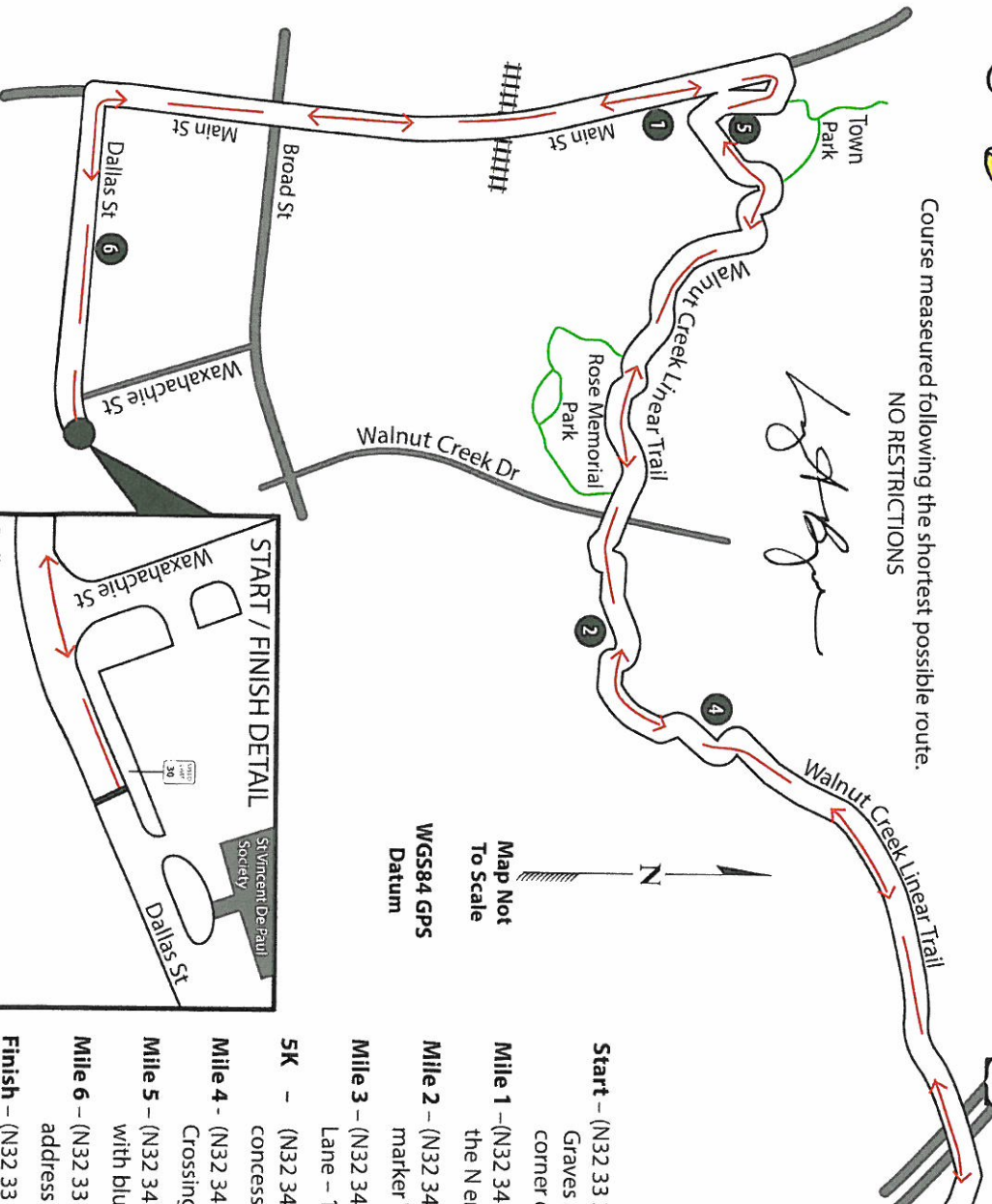
Measured by Logan Burgess 12.19.2013

Map not to scale • No restrictions



Course measured following the shortest possible route.
NO RESTRICTIONS

Logan Burgess



- Start** - (N32 33 37.1 W97 08 10.0) - Dallas St between Waxahachie St and Graves St - at expansion joint even with 30 MPH sign at SW corner of building - St Vincent De Paul Society
- Mile 1** - (N32 34 11.1 W97 08 32.9) - Main St bridge over railroad - 93' S of the N end of concrete guard rail
- Mile 2** - (N32 34 08.9 W97 07 54.8) - Linear Trail - 86' N of blue trail marker W5042
- Mile 3** - (N32 34 27.0 W97 07 13.5) - James McKnight Parking Lot - Fire Lane - 12' S of tree inside concrete island
- 5K** - (N32 34 30.5 W97 07 08.7) - James McKnight Park - Walkway to concession stand - even with 3rd light pole
- Mile 4** - (N32 34 14.2 W97 07 48.3) - Linear Trail on E side of Jeffries Crossing - even w blue trail marker W50502
- Mile 5** - (N32 34 15.1 W97 08 32.6) - Linear Trail just S of Town Park - even with blue trail marker W5003
- Mile 6** - (N32 33 37.3 W97 08 23.0) - 221 E Dallas St - 68' E of mailbox at address
- Finish** - (N32 33 37.1 W97 08 10.0) - Dallas St between Waxahachie St and Graves St - at expansion joint even with 30 MPH sign at SW corner of building

PERMISSION TO USE PRIVATE PROPERTY FOR SPECIAL EVENT
(Required if this is not your property or business location)

I, the undersigned, being the property owner or property management representative of the owner for the property described herein below, do grant

ST JUDE CATHOLIC CHURCH
(person, group or business name)

permission to have their special event on said property.

Property address:

500 E DALLAS

Please check all that apply:

- ☒ Entire Special Event, including all activities listed, are approved be held at this location.
- ☒ Approved for overflow parking and/or shuttle area to be held at this location.
- ☒ Approved to place promotional signage at this location, if the required permit is obtained. (I am aware this will use up one of the three (3) times a calendar year maximum for this location)
- ☒ Approved to place a Tent(s) and/or canopy for the event. (note: a Tent requires a permit)
- ☒ Approved to place Bounce Houses, Petting Zoo, Children's Games and/or Kid's activities

☐ Misc. Approved:

WHATEVER

Signature

GEORGE FOLEY

Printed Name/ Job Title

500 E DALLAS

Mailing Address

817 473 6709

Contact Phone Number

PERMISSION TO USE PRIVATE PROPERTY FOR SPECIAL EVENT
(Required if this is not your property or business location)

I, the undersigned, being the property owner or property management representative of the owner for the property described herein below, do grant

Heckel Mansfield Society
(person, group or business name)

permission to have their special event on said property.

Property address: HERITAGE BAPTIST CHURCH
201 E. BROAD, MANSFIELD, TX 76063

Please check all that apply:

- ☐ Entire Special Event, including all activities listed, are approved be held at this location.
- ☒ Approved for overflow parking and/or shuttle area to be held at this location.
- ☐ Approved to place promotional signage at this location, if the required permit is obtained. (I am aware this will use up one of the three (3) times a calendar year maximum for this location)
- ☐ Approved to place a Tent(s) and/or canopy for the event. (note: a Tent requires a permit)
- ☐ Approved to place Bounce Houses, Petting Zoo, Children's Games and/or Kid's activities
- ☐ Misc. Approved: _____

John L. Woods

Signature

GLEAN L. WOODS, DEACON

Printed Name/ Job Title

201 E. BROAD, MANSFIELD, TX 76063

Mailing Address

817-453-5580

Contact Phone Number

PERMISSION TO USE PRIVATE PROPERTY FOR SPECIAL EVENT
(Required if this is not your property or business location)

I, the undersigned, being the property owner or property management representative of the owner for the property described herein below, do grant

St. Paddy's Pickle Parade
(person, group or business name)

permission to have their special event on said property.

Property address: 301 S. Main Street

Please check all that apply:

- ☐ Entire Special Event, including all activities listed, are approved be held at this location.
- ☒ Approved for overflow parking and/or shuttle area to be held at this location.
- ☒ Approved to place promotional signage at this location, if the required permit is obtained. (I am aware this will use up one of the three (3) times a calendar year maximum for this location)
- ☐ Approved to place a Tent(s) and/or canopy for the event. (note: a Tent requires a permit)
- ☐ Approved to place Bounce Houses, Petting Zoo, Children's Games and/or Kid's activities
- ☐ Misc. Approved: _____



Signature

Scott Welmaker Director of Economic Development
Printed Name/ Job Title

301 S. Main

Mailing Address

817 453 1006 x1

Contact Phone Number

PERMISSION TO USE PRIVATE PROPERTY FOR SPECIAL EVENT
(Required if this is not your property or business location)

I, the undersigned, being the property owner or property management representative of the owner for the property described herein below, do grant

James Hudson
(person, group or business name)

permission to have their special event on said property.

Property address:

101 W Oak Mansfield TX 76063

Please check all that apply:

- ☐ Entire Special Event, including all activities listed, are approved be held at this location.
- ☐ Approved for overflow parking and/or shuttle area to be held at this location.
- ☐ Approved to place promotional signage at this location, if the required permit is obtained. (I am aware this will use up one of the three (3) times a calendar year maximum for this location)
- ☒ Approved to place a Tent(s) and/or canopy for the event. (note: a Tent requires a permit)
- ☐ Approved to place Bounce Houses, Petting Zoo, Children's Games and/or Kid's activities
- ☐ Misc. Approved: _____

James A. Hudson
Signature

James Hudson owner
Printed Name/ Job Title

104 W Oak Mansfield TX 76063
Mailing Address

817-391-1411
Contact Phone Number



CERTIFICATE OF LIABILITY INSURANCE

DATE (MM/DD/YYYY)
1/13/2014

THIS CERTIFICATE IS ISSUED AS A MATTER OF INFORMATION ONLY AND CONFERS NO RIGHTS UPON THE CERTIFICATE HOLDER. THIS CERTIFICATE DOES NOT AFFIRMATIVELY OR NEGATIVELY AMEND, EXTEND OR ALTER THE COVERAGE AFFORDED BY THE POLICIES BELOW. THIS CERTIFICATE OF INSURANCE DOES NOT CONSTITUTE A CONTRACT BETWEEN THE ISSUING INSURER(S), AUTHORIZED REPRESENTATIVE OR PRODUCER, AND THE CERTIFICATE HOLDER.

IMPORTANT: If the certificate holder is an **ADDITIONAL INSURED**, the policy(ies) must be endorsed. If **SUBROGATION IS WAIVED**, subject to the terms and conditions of the policy, certain policies may require an endorsement. A statement on this certificate does not confer rights to the certificate holder in lieu of such endorsement(s).

PRODUCER FIRST UNITED COMMERCIAL 2106 Melissa Diane St Mansfield, TX 76063		CONTACT NAME PHONE (A/C, No, Ext) (682) 554-5701 FAX (A/C, No) E-MAIL haynes.darryl@gmail.com ADDRESS		
INSURED Pickled Mansfield Society 900 N Walnut Creek Dr Ste 100 PB#270 Mansfield, Tx 76063 817-733-4171		INSURER(S) AFFORDING COVERAGE		NAIC #
		INSURER A: United States Fire Insurance Co		
		INSURER B:		
		INSURER C:		
		INSURER D:		
		INSURER E:		
INSURER F:				

COVERAGES**CERTIFICATE NUMBER:****REVISION NUMBER:**

THIS IS TO CERTIFY THAT THE POLICIES OF INSURANCE LISTED BELOW HAVE BEEN ISSUED TO THE INSURED NAMED ABOVE FOR THE POLICY PERIOD INDICATED. NOTWITHSTANDING ANY REQUIREMENT, TERM OR CONDITION OF ANY CONTRACT OR OTHER DOCUMENT WITH RESPECT TO WHICH THIS CERTIFICATE MAY BE ISSUED OR MAY PERTAIN, THE INSURANCE AFFORDED BY THE POLICIES DESCRIBED HEREIN IS SUBJECT TO ALL THE TERMS, EXCLUSIONS AND CONDITIONS OF SUCH POLICIES. LIMITS SHOWN MAY HAVE BEEN REDUCED BY PAID CLAIMS.

INSR LTR	TYPE OF INSURANCE	ADDL INSD	SUBR WVD	POLICY NUMBER	POLICY EFF (MM/DD/YYYY)	POLICY EXP (MM/DD/YYYY)	LIMITS
A	<input checked="" type="checkbox"/> COMMERCIAL GENERAL LIABILITY			031514-dh1	03/14/14	03/17/14	EACH OCCURRENCE \$ 1,000,000
	<input type="checkbox"/> CLAIMS-MADE <input checked="" type="checkbox"/> OCCUR						DAMAGE TO RENTED PREMISES (Ea occurrence) \$ 300,000
	GEN'L AGGREGATE LIMIT APPLIES PER						MED EXP (Any one person) \$ 0
	<input checked="" type="checkbox"/> POLICY <input type="checkbox"/> PRO-JECT <input type="checkbox"/> LOC						PERSONAL & ADV INJURY \$ 1,000,000
	OTHER:						GENERAL AGGREGATE \$ 2,000,000
							PRODUCTS - COMP/OP AGG \$ 2,000,000
							\$
	AUTOMOBILE LIABILITY						COMBINED SINGLE LIMIT (Ea accident) \$
	ANY AUTO						BODILY INJURY (Per person) \$
	ALL OWNED AUTOS	<input type="checkbox"/>	SCHEDULED AUTOS				BODILY INJURY (Per accident) \$
	HIRED AUTOS	<input type="checkbox"/>	NON-OWNED AUTOS				PROPERTY DAMAGE (Per accident) \$
							\$
	UMBRELLA LIAB						EACH OCCURRENCE \$
	EXCESS LIAB						AGGREGATE \$
	DED <input type="checkbox"/> RETENTION \$						\$
	WORKERS COMPENSATION AND EMPLOYERS' LIABILITY						PER STATUTE <input type="checkbox"/> OTHER <input type="checkbox"/>
	ANY PROPRIETOR/PARTNER/EXECUTIVE OFFICER/MEMBER EXCLUDED? (Mandatory in NH)	<input type="checkbox"/> Y/N	N/A				E.L. EACH ACCIDENT \$
	If yes, describe under DESCRIPTION OF OPERATIONS below						E.L. DISEASE - EA EMPLOYEE \$
							E.L. DISEASE - POLICY LIMIT \$
A	Liquor Liability			31514-dh1	03/14/14	03/14/14	\$1,000,000 Included \$2,000,000 Aggregate

DESCRIPTION OF OPERATIONS / LOCATIONS / VEHICLES (ACORD 101, Additional Remarks Schedule, may be attached if more space is required)

Certificate holder is named as additional insured by signed agreement.**CERTIFICATE HOLDER****CANCELLATION****City of Mansfield**
1200 E Broad St
Mansfield TX 76063

SHOULD ANY OF THE ABOVE DESCRIBED POLICIES BE CANCELLED BEFORE THE EXPIRATION DATE THEREOF, NOTICE WILL BE DELIVERED IN ACCORDANCE WITH THE POLICY PROVISIONS.

AUTHORIZED REPRESENTATIVE

© 1988-2013 ACORD CORPORATION. All rights reserved.