



1200 East Broad Street, Mansfield, TX 76063
 www.mansfield-tx.gov Fax: 817-477-1416

Special Event Application

Organization/Group Pickled Mansfield Society		Today's Date 2/6/17	
Applicant Name Amanda Kowalski			
Applicant Address 4 River Crest Ct, Mansfield		Phone No. (817) 733-4171	
*Will be called for information needed and when the permit is ready for pick-up		Email kowboys@flash.net	
Address of Event 100 to 700 block of N Main Street			
Date(s) of Event March 17-18, 2017		Hours of Event: 2 p.m. 3/17-midnight 3/18	
Annual Event or 1 st , 2 nd , 3 rd year? 6th		Estimated Number of Attendees 20,000-30,000	
Will Fees be charged? No		Public Invited or Private Party? Public	
Is the event in a Mansfield Park? No		*If yes, Insurance is required	
Do you plan to Temporarily Close a Public Street? Yes		*If yes, Insurance is required	
Is the event on Private Property other than your own? Yes		*If yes, signed permission is required Attached	
Will there be any new or temporary electric lines installed? No			
*If yes, a registered Electrician must obtain a permit. Indicate the line locations on the site plan.			
Will you be using any generators? Yes		*If yes, indicate the location on the site plan	
Do you plan to have any Tents? No		*If yes, a separate permit is required.	
Do you plan to have any Promotional Signs (i.e. banners, streamers, balloons)? No		*If yes, a separate permit is required	
City of Mansfield Assistance Requested:			
Barricades/ Street Closure Yes		*If yes, show on site plan where you want to close the street and a resident roster must be submitted	
Police/Traffic Control/Security Yes		*If yes, attach an explanation and the name and contact number of person you are making arrangements with.	
<p>Please Read and Include the Following Information With This Application</p> <ul style="list-style-type: none"> For all outdoor activities, a site plan must be attached. One can be provided if requested. You need to show where <u>all items</u> will be located on the site plan. If Insurance is required, the City of Mansfield must be listed as "Additional Insured". All documents must be turned in at the same time. Please allow enough time for review and approval before the date of your event. 			
Applicant Signature and Date:			
FOR OFFICE USE			
MAC	PUBLIC WORKS	FIRE DEPT	PLANNING
POLICE DEPT	DEV SERVICES	PARKS	
CITY COUNCIL	AGENDA:		

Police Contact



Mansfield Police Department

Community Resource Division
1601 Heritage Parkway
Mansfield, Texas 76063

Daniel J. Sherwin
Sergeant

Crisis Negotiations Team Leader
Explorer Post 1601 Advisor

817-804-5719 Office
daniel.sherwin@mansfieldtexas.gov

Barricade Contact

CrossRoads, L.P.

/// Barricades & Traffic Safety Services ///

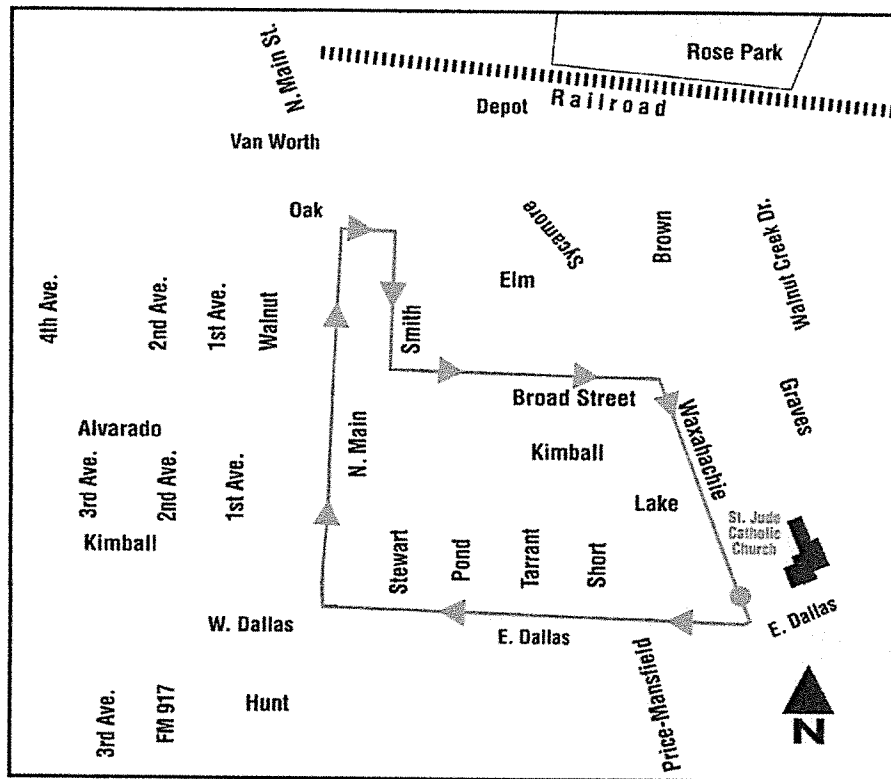
TIMMY TYRA
Partner
Operations Manager

817.634.0044
Fax 817.634.0048
Mobile 817.988.6701

5012 David Strickland Rd.
Fort Worth, Texas 76119

E-mail: ttyra@crossroadslp.com
www.crossroadslp.com

Parade Route





Pleasant Ridge Dr

Barricades
N Main St

Walnut Creek Dr

E Broad St

US 281



Detour Route

Smith St

E Broad St

N Main St

Maxwell St

E Dallas St

Barricades

Parade Start/End

Wisteria St

S Main St

Parade Route

Heritage Pkwy



Shoulder



Southbound
Right Lane
Open for traffic

Southbound
Left Lane

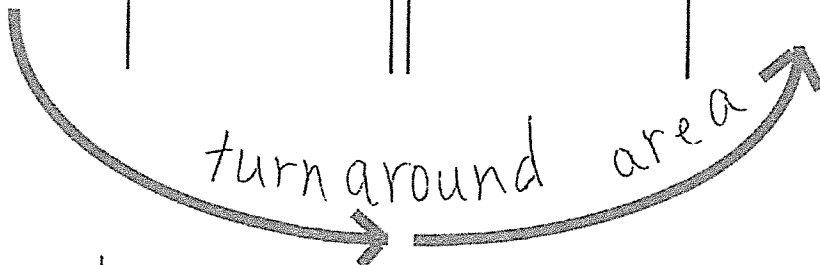

Northbound
Left Lane

Northbound
Right Lane
Open for traffic

Shoulder



* Lane will be used for 5K & 10K events *



Parking Layout of Lanes

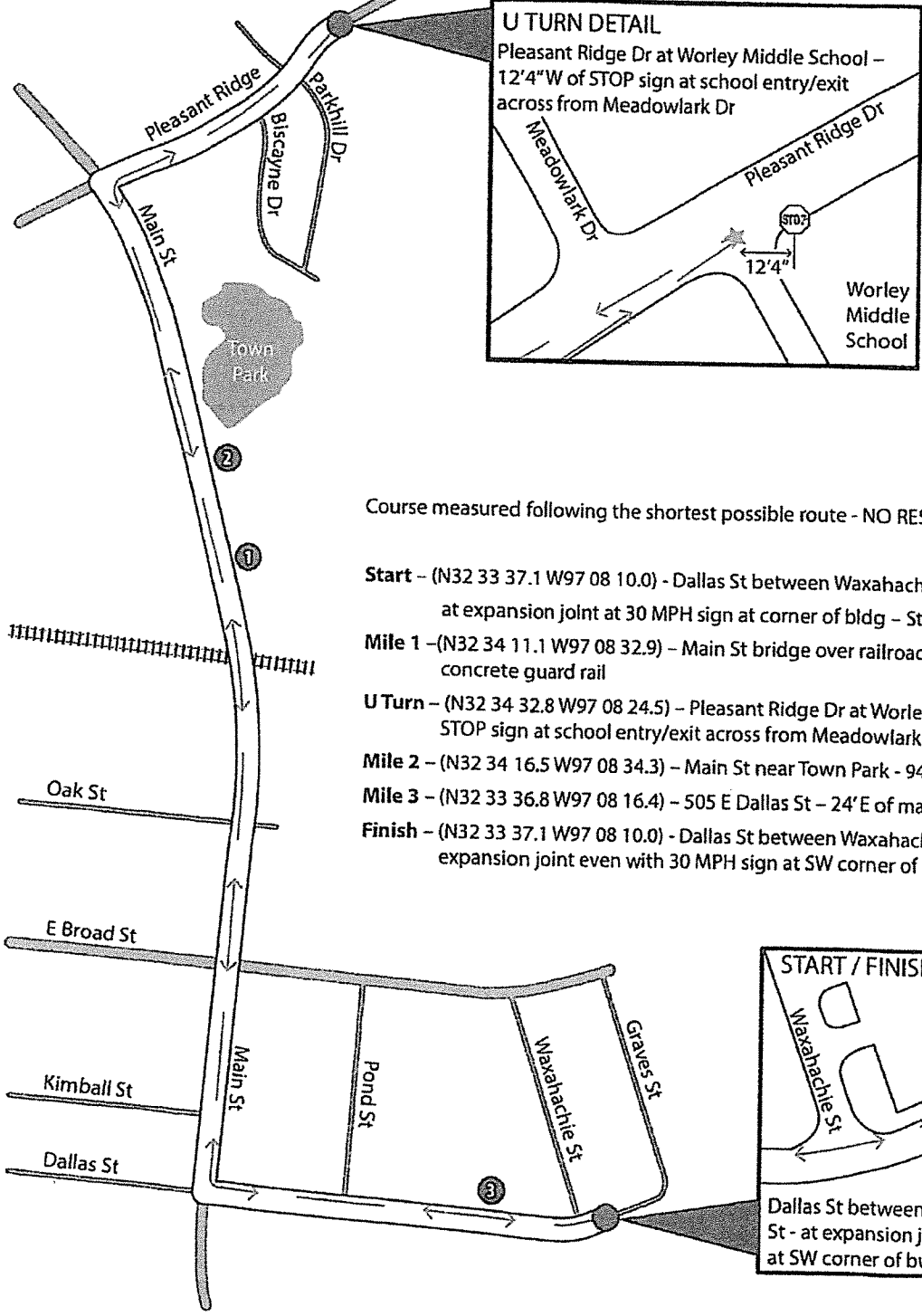


PICKLE RUN 5K

• 5 kilometers • USATF Certification TX14007ETM
 Effective 01.06.2014 to 12.31.2024
 Measured by Logan Burgess 12.19.2013 • Mansfield, TX



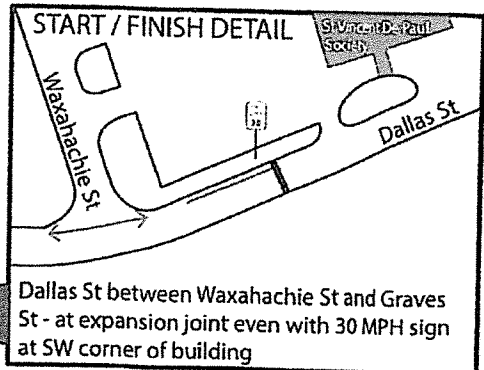
Map not to scale • No restrictions




N
 Map Not To Scale
 WGS84 GPS Datum
Logan Burgess

Course measured following the shortest possible route - NO RESTRICTIONS.

- Start** - (N32 33 37.1 W97 08 10.0) - Dallas St between Waxahachie St and Graves St - at expansion joint at 30 MPH sign at corner of bldg - St Vincent De Paul Society
- Mile 1** - (N32 34 11.1 W97 08 32.9) - Main St bridge over railroad - 93'S of the'N end of concrete guard rail
- U Turn** - (N32 34 32.8 W97 08 24.5) - Pleasant Ridge Dr at Worley Middle School - 12'4"W of STOP sign at school entry/exit across from Meadowlark Dr
- Mile 2** - (N32 34 16.5 W97 08 34.3) - Main St near Town Park - 94'S of curb cut to entry to Park
- Mile 3** - (N32 33 36.8 W97 08 16.4) - 505 E Dallas St - 24'E of mailbox at address
- Finish** - (N32 33 37.1 W97 08 10.0) - Dallas St between Waxahachie St and Graves St - at expansion joint even with 30 MPH sign at SW corner of building



Dallas St between Waxahachie St and Graves St - at expansion joint even with 30 MPH sign at SW corner of building



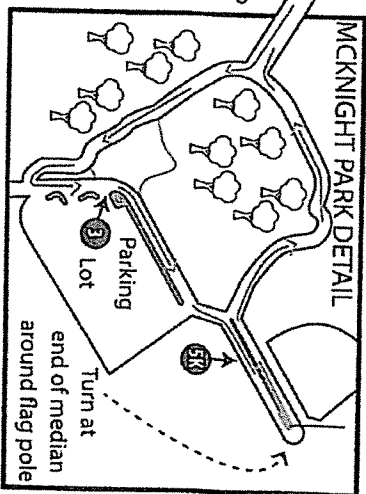
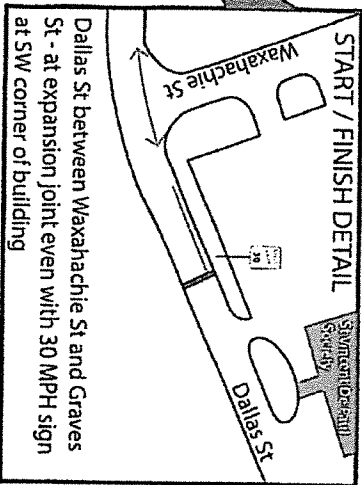
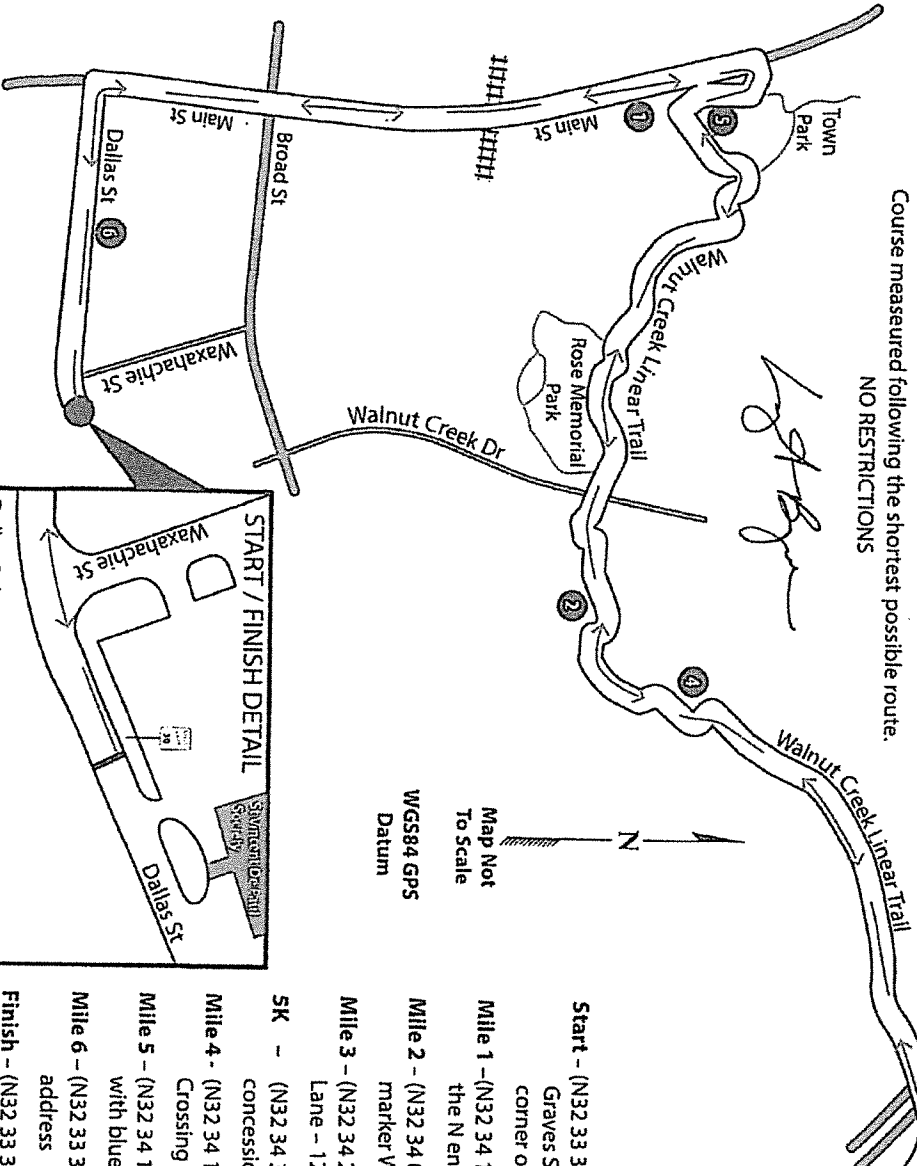
PICKLE RUN

10K

• 10 kilometers • USATF Certification TX1 4006ETM • Mansfield, TX
 Effective 01.06.2014 to 12.31.2024
 Measured by Logan Burgess 12.19.2013
 Map not to scale • No restrictions



Course measured following the shortest possible route.
 NO RESTRICTIONS



- Start** - (N32 33 37.1 W97 08 10.0) - Dallas St between Waxahachie St and Graves St - at expansion joint even with 30 MPH sign at SW corner of building - St Vincent De Paul Society
- Mile 1** - (N32 34 11.1 W97 08 32.9) - Main St bridge over railroad - 93' S of the N end of concrete guard rail
- Mile 2** - (N32 34 08.9 W97 07 54.8) - Linear Trail - 86' N of blue trail marker W5042
- Mile 3** - (N32 34 27.0 W97 07 13.5) - James McKnight Parking Lot - Five Lane - 12' S of tree inside concrete island
- 5K** - (N32 34 30.5 W97 07 08.7) - James McKnight Park - Walkway to concession stand - even with 3rd light pole
- Mile 4** - (N32 34 14.2 W97 07 48.3) - Linear Trail on E side of Jeffries Crossing - even w blue trail marker W50502
- Mile 5** - (N32 34 15.1 W97 08 32.6) - Linear Trail just S of Town Park - even with blue trail marker W5003
- Mile 6** - (N32 33 37.3 W97 08 23.0) - 221 E Dallas St - 68' E of mailbox at address
- Finish** - (N32 33 37.1 W97 08 10.0) - Dallas St between Waxahachie St and Graves St - at expansion joint even with 30 MPH sign at SW corner of building

WGS84 GPS
Datum

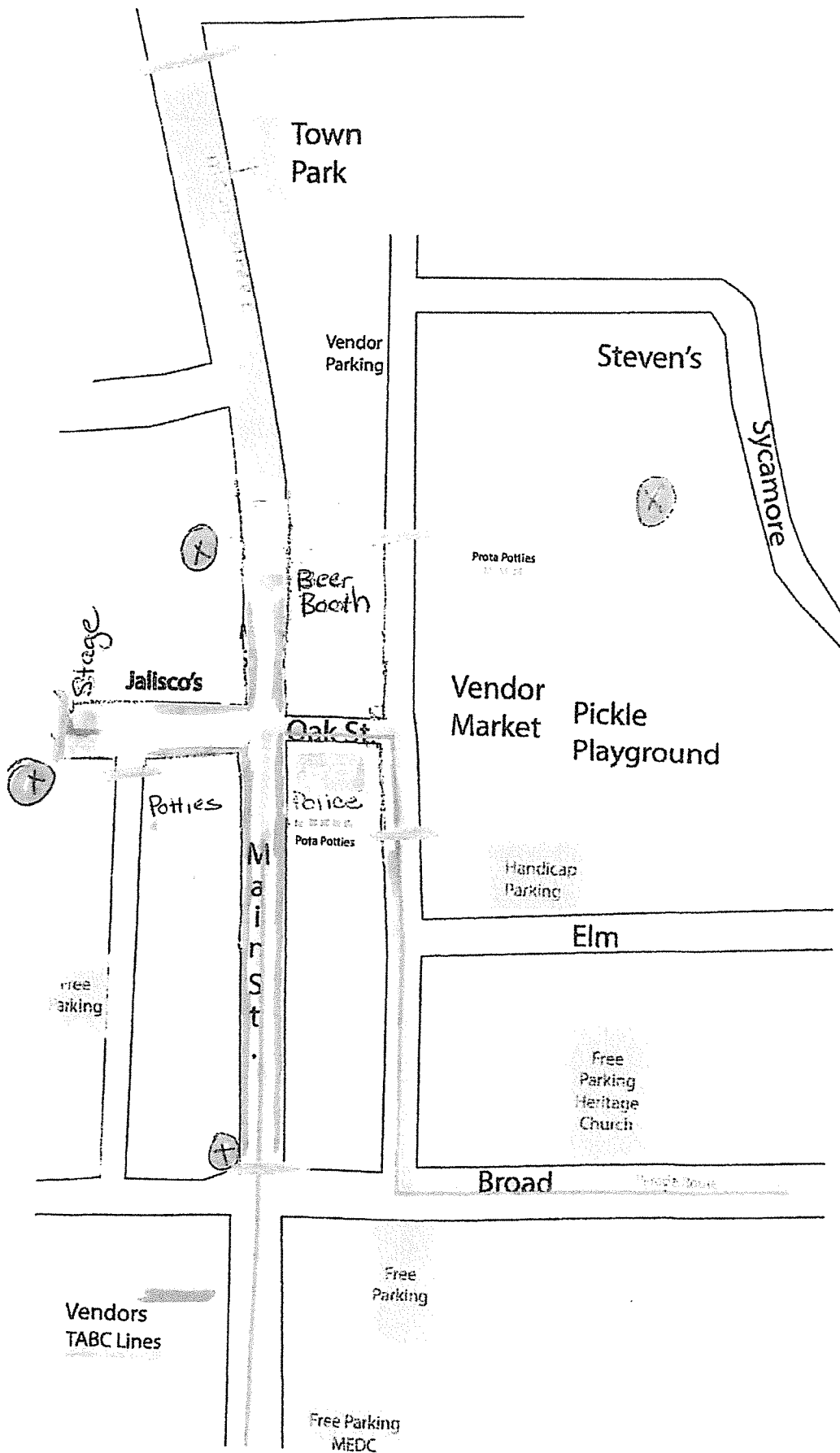
Map Not
To Scale



EP = Event Parking with Written Permission
CP = City Property for Public Parking

Additional Parking
at R.L. Anderson
and Geyer Field

Pleasant Ridge



Generators

PERMISSION TO USE PRIVATE PROPERTY FOR SPECIAL EVENT
(Required if this is not your property or business location)

I, the undersigned, being the property owner or property management representative of the owner for the property described herein below, do grant

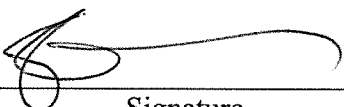
Pickle Parade
(Person, group or business name)

permission to have their special event on said property.

Property address: 301 S. Main Street

Please check all that apply:

- Entire Special Event, including all activities listed, are approved be held at this location.
- Approved for overflow parking and/or shuttle area to be held at this location.
- Approved to place promotional signage at this location, if the required permit is obtained. (I am aware this will use up one of the three (3) times a calendar year maximum for this location)
- Approved to place a Tent(s) and/or canopy for the event. (Note: a Tent requires a permit)
- Approved to place Bounce Houses, Petting Zoo, Children's Games and/or Kid's activities
- Misc. Approved: _____


Signature

Scott Welmaker Dir. of Economic Development
Printed Name/ Job Title

301 S. Main Mansfield
Mailing Address

817/266-5890
Contact Phone Number

PERMISSION TO USE PRIVATE PROPERTY FOR SPECIAL EVENT
(Required if this is not your property or business location)

I, the undersigned, being the property owner or property management representative of the owner for the property described herein below, do grant

ST. JUDE CATHOLIC CHURCH

(Person, group or business name)

permission to have their special event on said property.

Property address: 500 E. DALLAS ST. MANSFIELD TX. 76063

Please check all that apply:

- Entire Special Event, including all activities listed, are approved be held at this location.
- Approved for overflow parking and/or shuttle area to be held at this location.
- Approved to place promotional signage at this location, if the required permit is obtained. (I am aware this will use up one of the three (3) times a calendar year maximum for this location)
- Approved to place a Tent(s) and/or canopy for the event. (Note: a Tent requires a permit)
- Approved to place Bounce Houses, Petting Zoo, Children's Games and/or Kid's activities

Misc. Approved:

Signature

REV. THU NGUYEN

Printed Name/ Job Title

500 E DALLAS ST. MANSFIELD TX 76063

Mailing Address

972-310-7592

Contact Phone Number



CERTIFICATE OF LIABILITY INSURANCE

DATE(MM/DD/YYYY)
11/29/2016

THIS CERTIFICATE IS ISSUED AS A MATTER OF INFORMATION ONLY AND CONFERS NO RIGHTS UPON THE CERTIFICATE HOLDER. THIS CERTIFICATE DOES NOT AFFIRMATIVELY OR NEGATIVELY AMEND, EXTEND OR ALTER THE COVERAGE AFFORDED BY THE POLICIES BELOW. THIS CERTIFICATE OF INSURANCE DOES NOT CONSTITUTE A CONTRACT BETWEEN THE ISSUING INSURER(S), AUTHORIZED REPRESENTATIVE OR PRODUCER, AND THE CERTIFICATE HOLDER.

IMPORTANT: If the certificate holder is an ADDITIONAL INSURED, the policy(ies) must be endorsed. If SUBROGATION IS WAIVED, subject to the terms and conditions of the policy, certain policies may require an endorsement. A statement on this certificate does not confer rights to the certificate holder in lieu of such endorsement(s).

PRODUCER FIRST UNITED COMMERCIAL 2106 Melissa Diane St Mansfield, TX 76063	CONTACT NAME: PHONE (A/C No, Ext): (682) 554-5701	FAX (A/C, No):	
	E-MAIL ADDRESS: haynes.darryl@gmail.com		
INSURED Pickled Mansfield Society 900 N Walnut Creek Dr Ste 100 PB#270 Mansfield, Tx 76063 817-733-4171	INSURER(S) AFFORDING COVERAGE		NAIC#
	INSURER A: United States Fire		USS272003
	INSURER B:		
	INSURER C:		
	INSURER D:		
	INSURER E:		

COVERAGES	CERTIFICATE NUMBER:	REVISION NUMBER:
------------------	----------------------------	-------------------------

THIS IS TO CERTIFY THAT THE POLICIES OF INSURANCE LISTED BELOW HAVE BEEN ISSUED TO THE INSURED NAMED ABOVE FOR THE POLICY PERIOD INDICATED. NOTWITHSTANDING ANY REQUIREMENT, TERM OR CONDITION OF ANY CONTRACT OR OTHER DOCUMENT WITH RESPECT TO WHICH THIS CERTIFICATE MAY BE ISSUED OR MAY PERTAIN, THE INSURANCE AFFORDED BY THE POLICIES DESCRIBED HEREIN IS SUBJECT TO ALL THE TERMS, EXCLUSIONS AND CONDITIONS OF SUCH POLICIES. LIMITS SHOWN MAY HAVE BEEN REDUCED BY PAID CLAIMS.

INSR LTR	TYPE OF INSURANCE	ADDL INSD	SUBR WVD	POLICY NUMBER	POLICY EFF (MM/DD/YYYY)	POLICY EXP (MM/DD/YYYY)	LIMITS
A	COMMERCIAL GENERAL LIABILITY <input type="checkbox"/> CLAIMS-MADE <input checked="" type="checkbox"/> OCCUR GEN'L AGGREGATE LIMIT APPLIES PER: <input type="checkbox"/> POLICY <input type="checkbox"/> PRO-JECT <input type="checkbox"/> LOC OTHER:			RPG-101-01-17	03/16/2017	03/18/2017	EACH OCCURRENCE \$ 1,000,000 DAMAGE TO RENTED PREMISES (Ea occurrence) \$ 300,000 MED EXP (Any one person) \$ 5,000 PERSONAL & ADV INJURY \$ 1,000,000 GENERAL AGGREGATE \$ 2,000,000 PRODUCTS - COMP/OP AGG \$ 2,000,000 \$
	AUTOMOBILE LIABILITY <input type="checkbox"/> ANYAUTO <input type="checkbox"/> ALL OWNED AUTOS <input type="checkbox"/> HIRED AUTOS <input type="checkbox"/> SCHEDULED AUTOS <input type="checkbox"/> NON-OWNED AUTOS						COMBINED SINGLE LIMIT (Ea accident) \$ BODILY INJURY (Per person) \$ BODILY INJURY (Per accident) \$ PROPERTY DAMAGE (Per accident) \$ \$
A	UMBRELLA LIAB EXCESS LIAB DED RETENTION \$			PG-101-01-17	03/16/2017	03/18/2017	<input type="checkbox"/> OCCUR <input type="checkbox"/> CLAIMS-MADE \$ \$ \$
	WORKERS COMPENSATION AND EMPLOYERS' LIABILITY ANY PROPRIETOR/PARTNER/EXECUTIVE OFFICER/MEMBER EXCLUDED? (Mandatory in NH) If yes, describe under DESCRIPTION OF OPERATIONS below	Y/N	N/A				PER STATUTE OTH-ER E.L. EACH ACCIDENT \$ E.L. DISEASE - EA EMPLOYEE \$ E.L. DISEASE - POLICY LIMIT \$
A	Liquor Liability			PG-101-01-17	03/16/2017	03/18/2017	\$1,000,000

DESCRIPTION OF OPERATIONS / LOCATIONS / VEHICLES (ACORD 101, Additional Remarks Schedule, may be attached if more space is required)
Certificate holder is named as additional insured. Insured Sports and Recreation Providers Association Purchasing Group and its Participating Members and Pickled Mansfield Society.

CERTIFICATE HOLDER	CANCELLATION
City of Mansfield 1200 E Broad Street Mansfield, Texas 76063	SHOULD ANY OF THE ABOVE DESCRIBED POLICIES BE CANCELLED BEFORE THE EXPIRATION DATE THEREOF, NOTICE WILL BE DELIVERED IN ACCORDANCE WITH THE POLICY PROVISIONS. AUTHORIZED REPRESENTATIVE 