

Legistar SE 16-1696

ST PADDY'S PICKLE PARADE  
SATURDAY, MARCH 12, 2016

RECEIVED  
JAN 19 2016

BY: *[Signature]*

**MANSFIELD**  
T E X A S

ad Street, Mansfield, TX 76063  
-tx.gov Fax: 817-477-1416

**Event Application**

ANDY BINZ	PARKS
DAVID BOSKI	STREETS
ERIC PETERSON	FIRE
HOWARD REDFEARN	ENVIRONMENTAL
KERIN MAGUIRE	PLANNING
KYLE LANIER	POLICE
PAUL COKER	DEV SERVICES

Organization/Group <u>Pickled Mansfield Society</u>		Today's Date	
Applicant Name <u>John Pressley</u>			
Applicant Address <u>1306 Brittany Lane, Mansfield</u>		Phone No. <u>(817) 366-8286</u>	
*Will be called for information needed and when the permit is ready for pick-up		Email <u>tan1000@aol.com</u>	
Address of Event <u>100 to 700 block of N Main Street</u>		<i>Amanda Kowalski</i> <u>817-733-4171</u>	
Date(s) of Event <u>Saturday, March 11-12, 2016</u>	Hours of Event: <u>5-10 pm 3/11; 6 am-7pm 3/12</u>		
Annual Event or 1 <sup>st</sup> , 2 <sup>nd</sup> , 3 <sup>rd</sup> year? <u>5th</u>	Estimated Number of Attendees	<u>12,000-15,000</u>	
Will Fees be charged? <u>No</u>	Public Invited or Private Party?	<u>Public</u>	
Is the event in a Mansfield Park? <u>Yes</u>	*If yes, Insurance is required		
Do you plan to Temporarily Close a Public Street? <u>Yes</u>	*If yes, Insurance is required		
Is the event on Private Property other than your own? <u>Yes</u>	*If yes, signed permission is required <u>Attached</u>		
Will there be any new or temporary electric lines installed? <u>No</u>			
*If yes, a registered Electrician must obtain a permit. Indicate the line locations on the site plan.			
Will you be using any generators? <u>Yes</u>	*If yes, indicate the location on the site plan		
Do you plan to have any Tents? <u>No</u>	*If yes, a separate permit is required.		
Do you plan to have any Promotional Signs (i.e. banners, streamers, balloons)? <u>No</u>	*If yes, a separate permit is required		
<i>Day of event only</i>			
<b>City of Mansfield Assistance Requested:</b>			
Barricades/ Street Closure <u>Yes</u>	*If yes, show on site plan where you want to close the street and a resident roster must be submitted		
Police/Traffic Control/Security <u>Yes</u>	*If yes, attach an explanation and the name and contact number of person you are making arrangements with.		
<p><b>Please Read and Include the Following Information With This Application</b></p> <ul style="list-style-type: none"> <li>For all outdoor activities, a site plan must be attached. One can be provided if requested. You need to show where <u>all items</u> will be located on the site plan.</li> <li>If Insurance is required, the City of Mansfield must be listed as "Additional Insured".</li> <li>All documents must be turned in at the same time. Please allow enough time for review and approval before the date of your event.</li> </ul>			
Applicant Signature and Date: <i>John Pressley</i>		<u>1-15-16</u>	
<b>FOR OFFICE USE</b>			
MAC	PUBLIC WORKS	FIRE DEPT	PLANNING
POLICE DEPT	DEV SERVICES	PARKS	
CITY COUNCIL	AGENDA:		





**MANSFIELD**  
T E X A S

1200 East Broad Street, Mansfield, TX 76063  
www.mansfield-tx.gov Fax: 817-477-1416

Promo Signs for Vendor's -  
day of event  
only

### Promotional Signage Display Application

Installation Address	downtown Area & parking lots	Suite No.	
Tenant/Business			
Applicant*	Pickled Mansfield Society	Phone No.	817-733-4711
*Will be called for information about the sign and when the permit is ready for pick-up			

<b>Sign Company</b>							
Name	Various			Contact Name			
Address		City		State		Zip	
Phone No.		Email					
<b>Purpose of Sign</b>							
Special Event	<input checked="" type="checkbox"/>	Sale or Promotion	<input type="checkbox"/>	Grand Opening	<input type="checkbox"/>	Other	<input type="checkbox"/>
Date Requesting Display to Begin	March 11-12, 2016						
Type of Sign 10' days of event only							
Banner	<input checked="" type="checkbox"/>	Quantity	10'	Size of Sign in Sq Ft		Height and Width in Ft	
Balloon	<input type="checkbox"/>	Quantity		Wind Signs (pennants, spinners, streamers)	<input checked="" type="checkbox"/>	Quantity	Various vendors
<b>Please read and Include the Following Information With This Application</b> THIS PERMIT APPLICATION WILL BE AUTOMATICALLY <u>DENIED</u> IF ALL INFORMATION IS NOT COMPLETED/PROVIDED.							Fee \$40
1. <b>SIGN CONTENT:</b> For all signs, include a simple drawing or attach a picture of the sign, showing sign content and dimensions. <u>List everything that you plan to put up for the promotion.</u>							
2. <b>SITE PLAN SHOWING LOCATION OF SIGN(S):</b>							
A. For wall signs or banners, include a drawing of the face of the building with the sign(s). Label dimensions of buildings and sign(s).							
B. For all other signs, show the sign and its relation to the building on the property and to the lot boundaries. Label distances of sign(s) from building and lot boundaries.							
3. <b>NOTE:</b> One promotional signage display, (temporary signs such as banners, balloons, streamers or any kind of wind sign) is permitted three (3) times in a calendar year, for a maximum of fourteen (14) consecutive days. A minimum of ninety (90) days is required between each display. One (1) Grand Opening display is allowed for a period of twenty-one (21) consecutive days within the first three (3) months of the date of issuance of a certificate of occupancy or business license.							

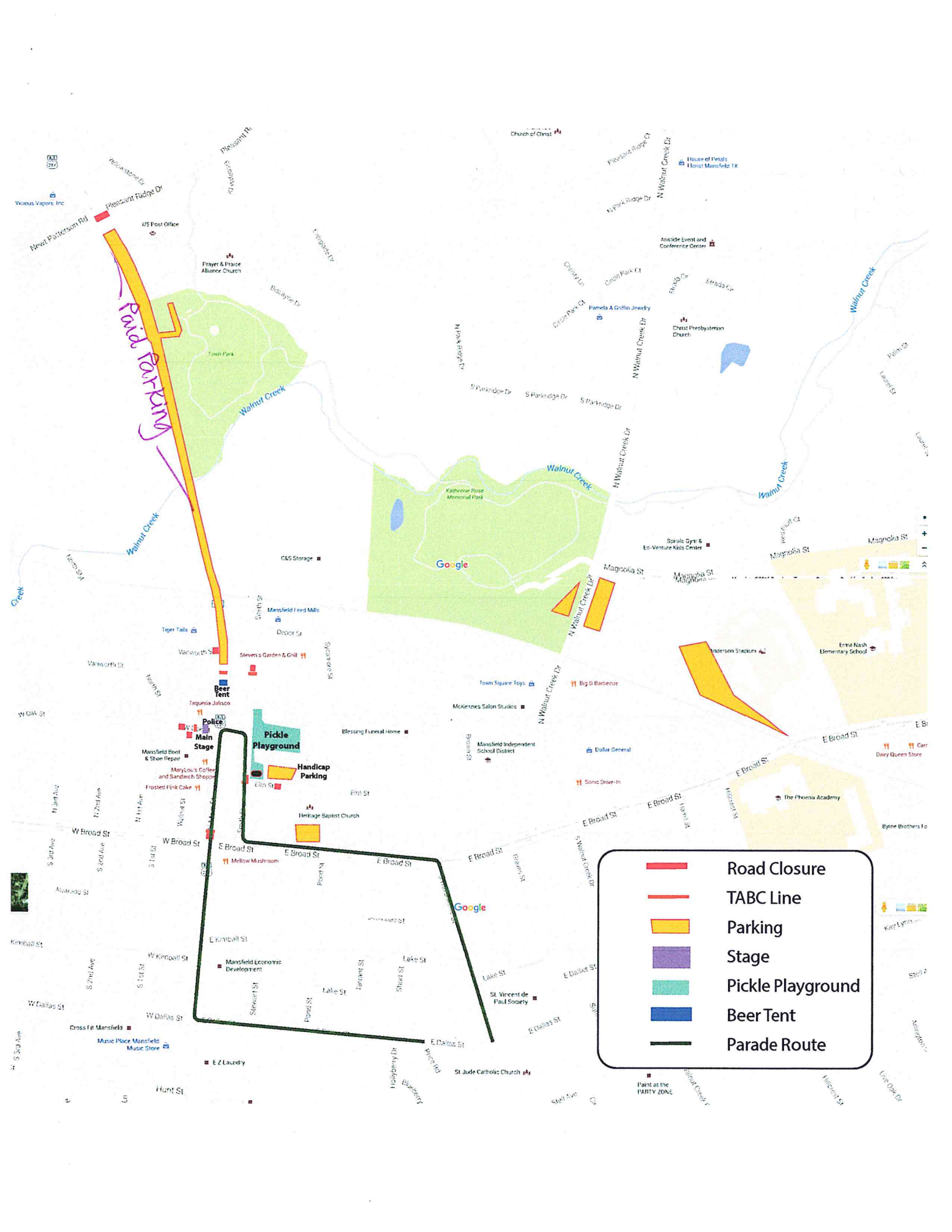
Applicant Signature	Amanda Kowalski	
Property Owner/Manager Printed Name & Signature <b>*REQUIRED</b>	Amanda Kowalski Pickled Mansfield	

<b>FOR OFFICE USE</b>							
Comments							
Planning Dept		Approve	<input type="checkbox"/>	Deny	<input type="checkbox"/>	Date	









Shoulder

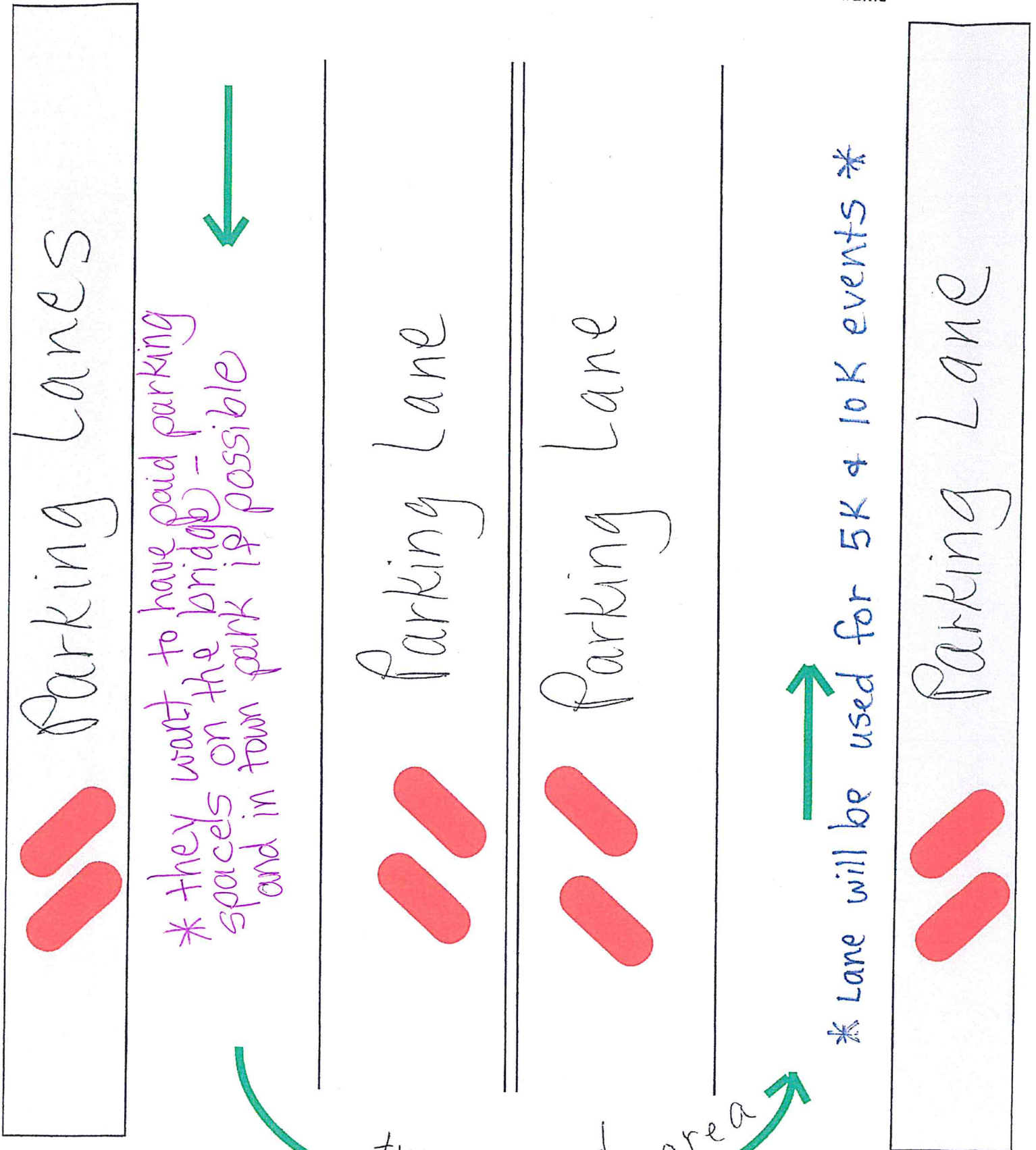
Southbound  
Right Lane  
Open for traffic

Southbound  
Left Lane

Northbound  
Left Lane

Northbound  
Right Lane  
Open for traffic

Shoulder



\* they want to have paid parking spaces on the bridge - and in town park if possible

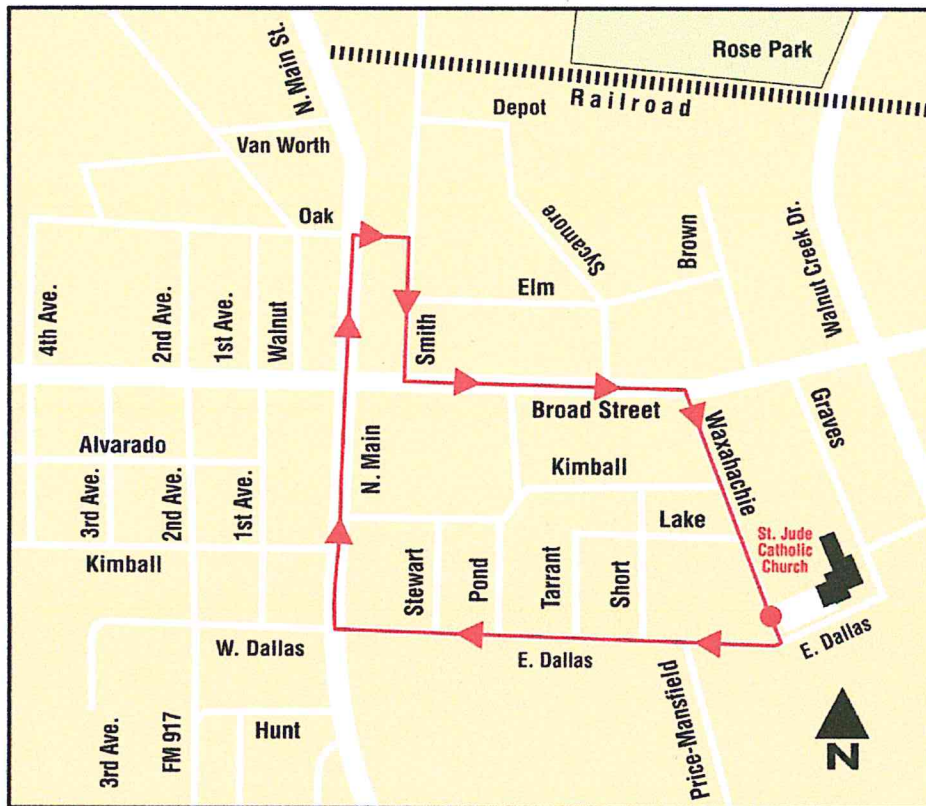
\* Lane will be used for 5K & 10K events \*

turn around area

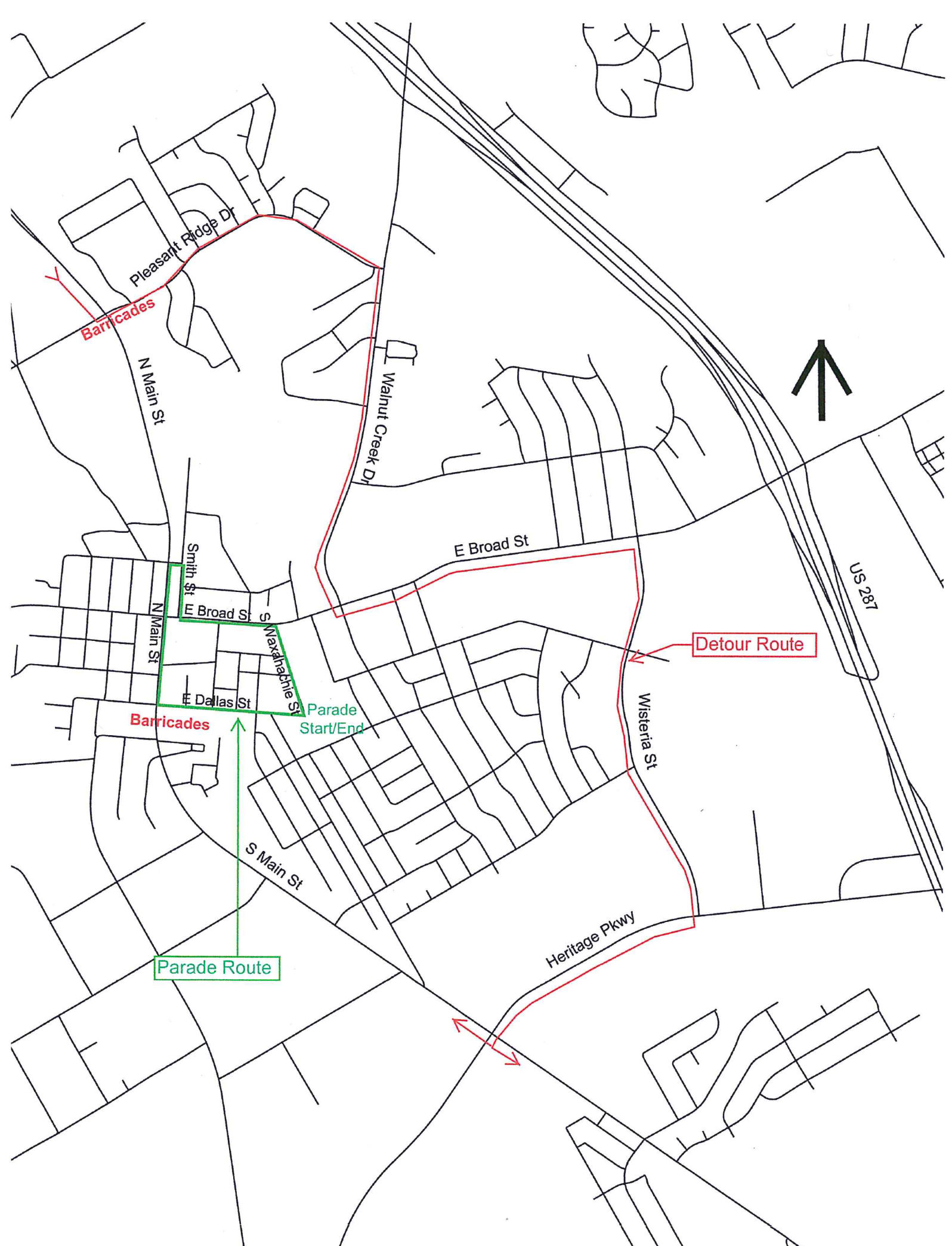
\* Paid Parking Layout of Lanes

main Street -  
\* see map for exact area -

# Parade Route









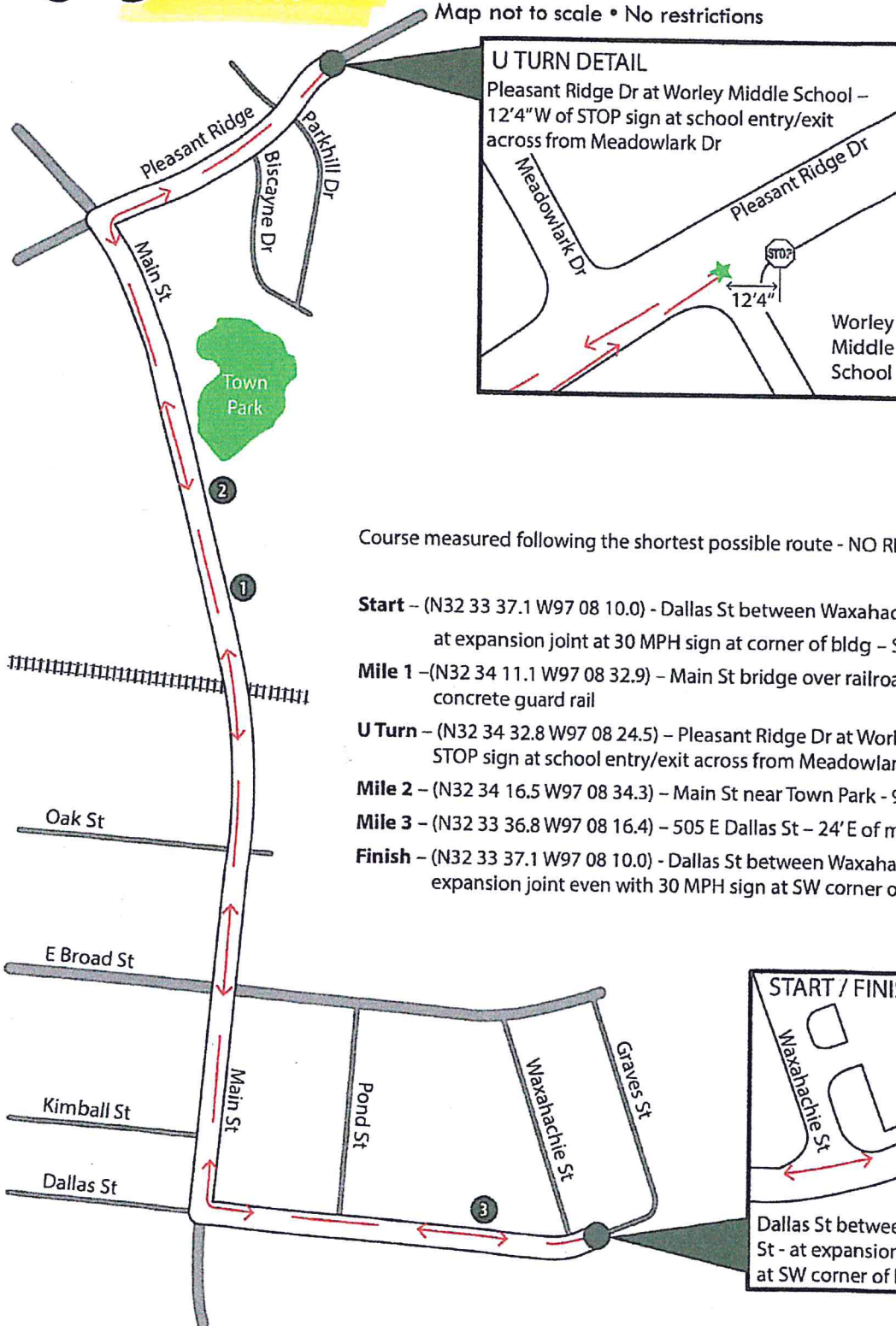
# PICKLE RUN 5K

5 kilometers • USATF Certification TX14007ETM

Effective 01.06.2014 to 12.31.2024

Measured by Logan Burgess 12.19.2013 • Mansfield, TX

Map not to scale • No restrictions



N  
Map Not  
To Scale  
WGS84 GPS  
Datum

*Logan Burgess*

Course measured following the shortest possible route - NO RESTRICTIONS.

**Start** – (N32 33 37.1 W97 08 10.0) - Dallas St between Waxahachie St and Graves St -  
at expansion joint at 30 MPH sign at corner of bldg - St Vincent De Paul Society

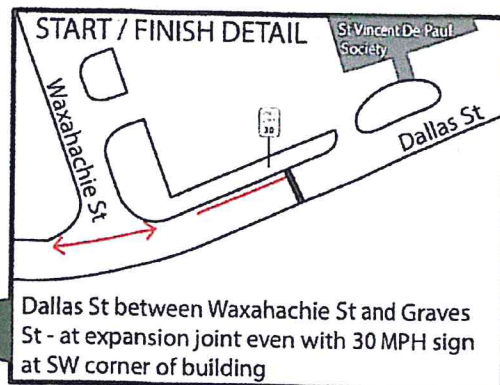
**Mile 1** – (N32 34 11.1 W97 08 32.9) – Main St bridge over railroad – 93' S of the N end of  
concrete guard rail

**U Turn** – (N32 34 32.8 W97 08 24.5) – Pleasant Ridge Dr at Worley Middle School – 12'4" W of  
STOP sign at school entry/exit across from Meadowlark Dr

**Mile 2** – (N32 34 16.5 W97 08 34.3) – Main St near Town Park - 94' S of curb cut to entry to Park

**Mile 3** – (N32 33 36.8 W97 08 16.4) – 505 E Dallas St – 24' E of mailbox at address

**Finish** – (N32 33 37.1 W97 08 10.0) - Dallas St between Waxahachie St and Graves St - at  
expansion joint even with 30 MPH sign at SW corner of building



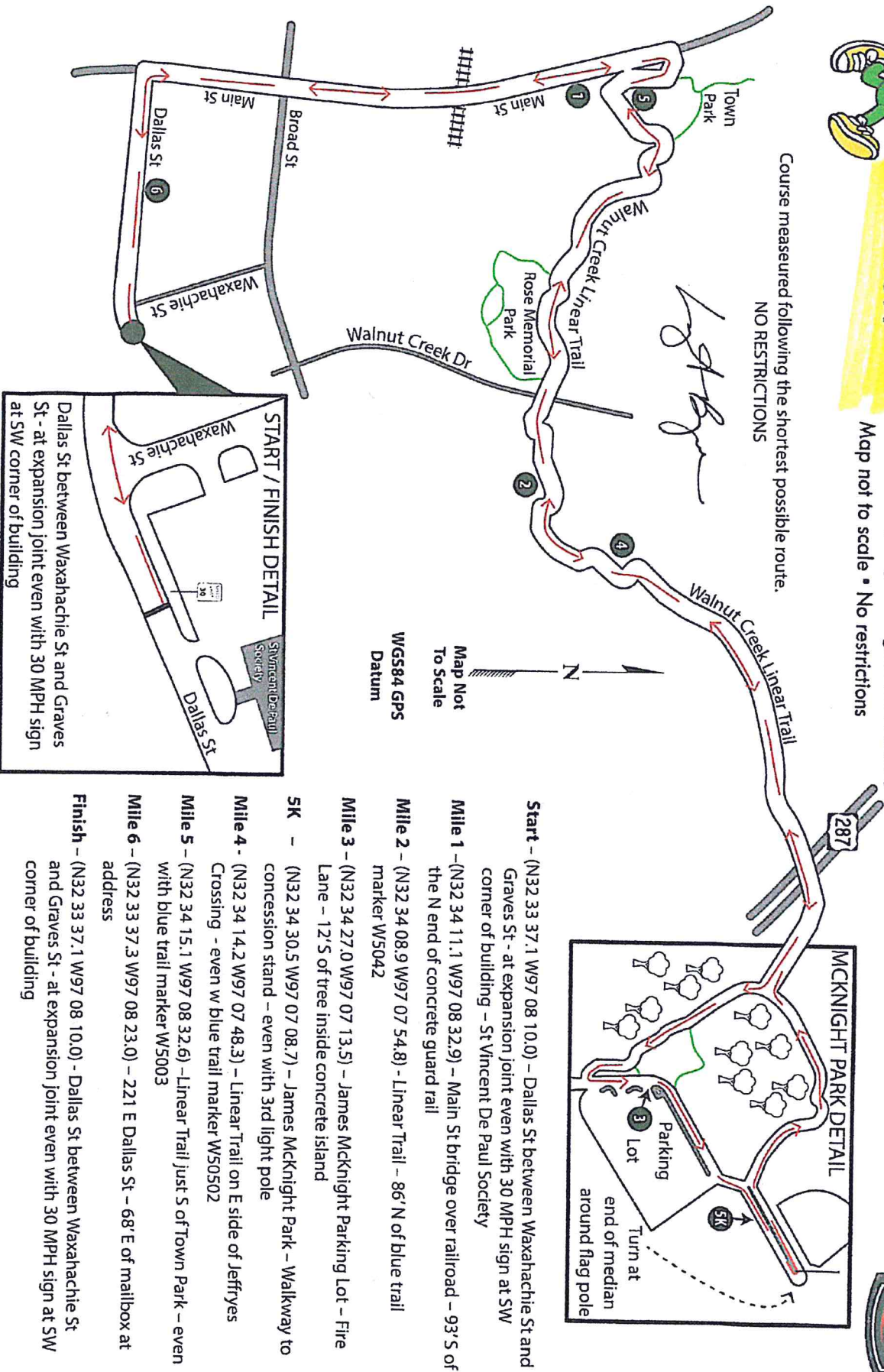




10 kilometers • USATF Certification TX14006ETM • Mansfield, TX  
Effective 01.06.2014 to 12.31.2024  
Measured by Logan Burgess 12.19.2013  
Map not to scale • No restrictions

Map not to scale • No restrictions

Course measured following the shortest possible route.  
NO RESTRICTIONS



**Start** – (N32 33 37.1 W97 08 10.0) – Dallas St between Waxahachie St and Graves St – at expansion joint even with 30 MPH sign at SW corner of building – St Vincent De Paul Society

**Mile 1** – (N32 34 11.1 W97 08 32.9) – Main St bridge over railroad – 93'S of the N end of concrete guard rail

**Mile 2** - (N32 34 08.9 W97 07 54.8) - Linear Trail - 86' N of blue trail marker W5042

**Mile 3** – (N32 34 27.0 W97 07 13.5) – James McKnight Parking Lot – Fire Lane – 12'5 of tree inside concrete island

**5K** - (N32 34 30.5 W97 07 08.7) – James McKnight Park – Walkway to concession stand – even with 3rd light pole

**Mile 4 -** (N32 34 14.2 W97 07 48.3) – Linear Trail on E side of Jeffryes Crossing - even w blue trail marker W50502

**Mile 5** – (N32 34 15.1 W97 08 32.6) –Linear Trail just S of Town Park – even with blue trail marker W5003

**Mile 6** - (N32 33 37.3 W97 08 23.0) - 221 E Dallas St - 68' E of mailbox at address

**Finish** - (N32 33 37.1 W97 08 10.0) - Dallas St between Waxahachie St and Graves St - at expansion joint even with 30 MPH sign at SW corner of building



**EP = Event Parking with Written Permission**

**CP = City Property for Public Parking**



PERMISSION TO USE PRIVATE PROPERTY FOR SPECIAL EVENT  
(Required if this is not your property or business location)

I, the undersigned, being the property owner or property management representative of the owner for the property described herein below, do grant

Pickle Mansfield Society  
(person, group or business name)

permission to have their special event on said property.

Property address:

605 E. Broad St. + 1015 Magnolia St.

**Please check all that apply:**

- ☐ Entire Special Event, including all activities listed, are approved be held at this location.
- ☒ Approved for overflow parking and/or shuttle area to be held at this location.
- ☒ Approved to place promotional signage at this location, if the required permit is obtained. (I am aware this will use up one of the three (3) times a calendar year maximum for this location)
- ☐ Approved to place a Tent(s) and/or canopy for the event. (note: a Tent requires a permit)
- ☐ Approved to place Bounce Houses, Petting Zoo, Children's Games and/or Kid's activities
- ☐ Misc. Approved: \_\_\_\_\_

Kelly Hall  
Signature

Kelly Hall  
Printed Name/ Job Title

MISO  
203 Hillcrest St., Mansfield, TX 76063  
Mailing Address

817.299.4343  
Contact Phone Number

PERMISSION TO USE PRIVATE PROPERTY FOR SPECIAL EVENT  
(Required if this is not your property or business location)

I, the undersigned, being the property owner or property management representative of the owner for the property described herein below, do grant

Pickled Mansfield Society  
(person, group or business name)

permission to have their special event on said property.

Property address:

401 Elm Street

**Please check all that apply:**

☐ Entire Special Event, including all activities listed, are approved be held at this location.

☒ Approved for overflow parking and/or shuttle area to be held at this location.

☒ Approved to place promotional signage at this location, if the required permit is obtained. (I am aware this will use up one of the three (3) times a calendar year maximum for this location)

☐ Approved to place a Tent(s) and/or canopy for the event. (note: a Tent requires a permit)

☐ Approved to place Bounce Houses, Petting Zoo, Children's Games and/or Kid's activities

☐ Misc. Approved: \_\_\_\_\_

Kelly K. Wallace  
Signature

Kelly K. Wallace / Manager  
Printed Name/ Job Title

\_\_\_\_\_  
Mailing Address

\_\_\_\_\_  
Contact Phone Number



PERMISSION TO USE PRIVATE PROPERTY FOR SPECIAL EVENT  
(Required if this is not your property or business location)

I, the undersigned, being the property owner or property management representative of the owner for the property described herein below, do grant

\_\_\_\_\_  
(person, group or business name)


permission to have their special event on said property.

Property address:

500 DALLAS ST. PARKING LOT.

**Please check all that apply:**

- ☒ Entire Special Event, including all activities listed, are approved be held at this location.
- ☒ Approved for overflow parking and/or shuttle area to be held at this location.
- ☒ Approved to place promotional signage at this location, if the required permit is obtained. (I am aware this will use up one of the three (3) times a calendar year maximum for this location)
- ☐ Approved to place a Tent(s) and/or canopy for the event. (note: a Tent requires a permit)
- ☐ Approved to place Bounce Houses, Petting Zoo, Children's Games and/or Kid's activities
- ☐ Misc. Approved: \_\_\_\_\_

  
Signature

G. H. FOLEY  
Printed Name/ Job Title

500 E DALLAS ST. IRVING, TX  
Mailing Address

817 473 6709  
Contact Phone Number

PERMISSION TO USE PRIVATE PROPERTY FOR SPECIAL EVENT  
(Required if this is not your property or business location)

I, the undersigned, being the property owner or property management representative of the owner for the property described herein below, do grant


Pickled Mansfield Society  
(person, group or business name)

permission to have their special event on said property.

Property address: 301 S. Main

**Please check all that apply:**

- ☒ Entire Special Event, including all activities listed, are approved be held at this location.
- ☐ Approved for overflow parking and/or shuttle area to be held at this location.
- ☐ Approved to place promotional signage at this location, if the required permit is obtained. (I am aware this will use up one of the three (3) times a calendar year maximum for this location)
- ☐ Approved to place a Tent(s) and/or canopy for the event. (note: a Tent requires a permit)
- ☐ Approved to place Bounce Houses, Petting Zoo, Children's Games and/or Kid's activities
- ☐ Misc. Approved: \_\_\_\_\_



Signature

Scott Welmaker Dir. of E.D.

Printed Name/ Job Title

301 S. Main

Mailing Address

817-266-5890

Contact Phone Number





CERTIFICATE OF LIABILITY INSURANCE

DATE (MM/DD/YYYY)  
1/17/2016

THIS CERTIFICATE IS ISSUED AS A MATTER OF INFORMATION ONLY AND CONFERS NO RIGHTS UPON THE CERTIFICATE HOLDER. THIS CERTIFICATE DOES NOT AFFIRMATIVELY OR NEGATIVELY AMEND, EXTEND OR ALTER THE COVERAGE AFFORDED BY THE POLICIES BELOW. THIS CERTIFICATE OF INSURANCE DOES NOT CONSTITUTE A CONTRACT BETWEEN THE ISSUING INSURER(S), AUTHORIZED REPRESENTATIVE OR PRODUCER, AND THE CERTIFICATE HOLDER.

IMPORTANT: If the certificate holder is an ADDITIONAL INSURED, the policy(ies) must be endorsed. If SUBROGATION IS WAIVED, subject to the terms and conditions of the policy, certain policies may require an endorsement. A statement on this certificate does not confer rights to the certificate holder in lieu of such endorsement(s).

PRODUCER <b>FIRST UNITED COMMERCIAL</b> <b>2106 Melissa Diane St</b> <b>Mansfield, TX 76063</b>	CONTACT NAME PHONE (A/C, No, Ext) <b>(682)554-5701</b> FAX (A/C, No) E-MAIL ADDRESS <b>haynes.darryl@gmail.com</b>
INSURED <b>Pickled Mansfield Society</b> <b>900 N Walnut Creek Dr Ste 100 PB#270</b> <b>Mansfield, Tx 76063</b> <b>817-733-4171</b>	INSURER(S) AFFORDING COVERAGE INSURER A: <b>United States Fire</b> NAIC # <b>USS272003</b>
	INSURER B:
	INSURER C:
	INSURER D:
	INSURER E:
	INSURER F:

OVERAGES CERTIFICATE NUMBER: REVISION NUMBER:

THIS IS TO CERTIFY THAT THE POLICIES OF INSURANCE LISTED BELOW HAVE BEEN ISSUED TO THE INSURED NAMED ABOVE FOR THE POLICY PERIOD INDICATED. NOTWITHSTANDING ANY REQUIREMENT, TERM OR CONDITION OF ANY CONTRACT OR OTHER DOCUMENT WITH RESPECT TO WHICH THIS CERTIFICATE MAY BE ISSUED OR MAY PERTAIN, THE INSURANCE AFFORDED BY THE POLICIES DESCRIBED HEREIN IS SUBJECT TO ALL THE TERMS, EXCLUSIONS AND CONDITIONS OF SUCH POLICIES. LIMITS SHOWN MAY HAVE BEEN REDUCED BY PAID CLAIMS.

TYPE OF INSURANCE	ADDL INSR	SUBR WVD	POLICY NUMBER	POLICY EFF (MM/DD/YYYY)	POLICY EXP (MM/DD/YYYY)	LIMITS
<b>COMMERCIAL GENERAL LIABILITY</b> <input type="checkbox"/> CLAIMS-MADE <input checked="" type="checkbox"/> OCCUR  GEN'L AGGREGATE LIMIT APPLIES PER: <input type="checkbox"/> POLICY <input type="checkbox"/> PRO-JECT <input type="checkbox"/> LOC OTHER:			<b>RPG-101-01-16</b>	<b>03/11/2016</b>	<b>03/12/2016</b>	EACH OCCURRENCE \$ <b>1,000,000</b> DAMAGE TO RENTED PREMISES (Ea occurrence) \$ <b>300,000</b> MED EXP (Any one person) \$ <b>5,000</b> PERSONAL & ADV INJURY \$ <b>1,000,000</b> GENERAL AGGREGATE \$ <b>2,000,000</b> PRODUCTS - COMP/OP AGG \$ <b>2,000,000</b>
<b>AUTOMOBILE LIABILITY</b> <input type="checkbox"/> ANY AUTO <input type="checkbox"/> ALL OWNED AUTOS <input type="checkbox"/> HIRED AUTOS <input type="checkbox"/> SCHEDULED AUTOS <input type="checkbox"/> NON-OWNED AUTOS						COMBINED SINGLE LIMIT (Ea accident) \$ BODILY INJURY (Per person) \$ BODILY INJURY (Per accident) \$ PROPERTY DAMAGE (Per accident) \$
<b>UMBRELLA LIAB</b> <b>EXCESS LIAB</b> <input type="checkbox"/> OCCUR <input type="checkbox"/> CLAIMS-MADE <b>DED</b> <b>RETENTION \$</b>						EACH OCCURRENCE \$ AGGREGATE \$
<b>WORKERS COMPENSATION AND EMPLOYERS' LIABILITY</b> ANY PROPRIETOR/PARTNER/EXECUTIVE OFFICER/MEMBER EXCLUDED? (Mandatory in NH) If yes, describe under DESCRIPTION OF OPERATIONS below	<input type="checkbox"/> Y/N <input checked="" type="checkbox"/> N/A					PER STATUTE <input type="checkbox"/> OTHER <input type="checkbox"/> E.L. EACH ACCIDENT \$ E.L. DISEASE - EA EMPLOYEE \$ E.L. DISEASE - POLICY LIMIT \$
<b>Liquor Liability</b>			<b>PG-101-01-16</b>	<b>03/11/2016</b>	<b>03/12/2016</b>	<b>\$1,000,000</b>

DESCRIPTION OF OPERATIONS / LOCATIONS / VEHICLES (ACORD 101, Additional Remarks Schedule, may be attached if more space is required)  
Certificate holder is named as additional insured

CERTIFICATE HOLDER <b>Texas Department of Transportation</b> <b>125 E 11th Street</b> <b>Austin, Texas 78701</b>	CANCELLATION SHOULD ANY OF THE ABOVE DESCRIBED POLICIES BE CANCELLED BEFORE THE EXPIRATION DATE THEREOF, NOTICE WILL BE DELIVERED IN ACCORDANCE WITH THE POLICY PROVISIONS.  AUTHORIZED REPRESENTATIVE 
---	---