





2023 Master Thoroughfare Plan

City of Mansfield, TX

LEGEND

-  Freeway
-  Principal Arterial (P6D 120')
-  Principal Arterial (P6U 120')
-  Major Arterial (M4D 90'/100')
-  Minor Arterial (M5U 90')
-  Major Collector (C4U 70')
-  Minor Collector (C3U 70')
-  Minor Collector Bike (C2D 90')
-  Local Collector (C2U 60')
-  Railroads
-  Existing Roads
-  City Limits
-  ETJ
-  Reserve
-  SouthPointe
-  FEMA Floodplain



Created on: 6/6/2023 Kimley»Horn

