

RECEIVED
DATE
FEB 18 2014



Special Event Application

Organization/Group <u>Mansfield Triki Triathlon</u>		Today's Date <u>2-14-14</u>	
Applicant Name <u>Trident Sports</u>			
Applicant Address <u>2551 River Park Plaza Ste 200 FW TX 76116</u>		Phone No. <u>682-5527247</u>	
*Will be called for information needed and when the permit is ready for pick-up		Email	
Address of Event <u>Hawain Falls Mansfield</u>			
Description & Activities: <u>289 Meter Swim 12 mile Bike - 3 mile Run</u>			
Date(s) of Event <u>May 18th 2014</u>		Hours of Event: <u>0700-1100</u>	
Annual Event or <u>1st</u> , 2 nd , 3 rd year? <u>1st Year</u>		Estimated Number of Attendees <u>300</u>	
Will Fees be charged? <u>Yes</u>		Public Invited or Private Party? <u>Public</u>	
Is the event in a Mansfield Park? <u>no</u>		*If yes, Insurance is required	
Do you plan to Temporarily Close a Public Street? <u>no</u>		*If yes, Insurance is required	
Is the event on Private Property other than your own? <u>Yes</u>		*If yes, signed permission is required	
Will there be any new or temporary electric lines installed? <u>no</u>			
*If yes, a registered Electrician must obtain a permit. Indicate the line locations on the site plan.			
Will you be using any generators? <u>no</u>		*If yes, indicate the location on the site plan	
Do you plan to have any Tents? <u>no</u>		*If yes, a separate permit is required.	
Do you plan to have any Promotional Signs (i.e. banners, streamers, balloons)? <u>no</u>		*If yes, a separate permit is required	
City of Mansfield Assistance Requested:			
Barricades/ Street Closure	<u>X</u>	*If yes, show on site plan where you want to close the street and a resident roster must be submitted	
Police/Traffic Control/Security	<u>X</u>	*If yes, attach an explanation and the name and contact number of person you are making arrangements with.	
<p>Please Read and Include the Following Information With This Application</p> <ul style="list-style-type: none"> • For all outdoor activities, a site plan must be attached. One can be provided if requested. You need to show where <u>all items</u> will be located on the site plan. • If Insurance is required, the City of Mansfield must be listed as "Additional Insured". • All documents must be turned in at the same time. Please allow enough time for review and approval before the date of your event. 			
Applicant Signature and Date:			
FOR OFFICE USE			
MAC	PUBLIC WORKS	FIRE DEPT	PLANNING
POLICE DEPT	DEV SERVICES	PARKS	
CITY COUNCIL	AGENDA:		

RECEIVED
DATE
FEB 13 2014

PERMISSION TO USE PRIVATE PROPERTY FOR SPECIAL EVENT
(Required if this is not your property or business location)

I, the undersigned, being the property owner or property management representative of the owner for the property described herein below, do grant

Trident Sports
(person, group or business name)

permission to have their special event on said property.

Hawaiian Falls

Property address: 490 Heritage Pkwy South Manstfield, TX
76063

Please check all that apply:

- Entire Special Event, including all activities listed, are approved be held at this location.
- Approved for overflow parking and/or shuttle area to be held at this location.
- Approved to place promotional signage at this location, if the required permit is obtained. (I am aware this will use up one of the three (3) times a calendar year maximum for this location)
- Approved to place a Tent(s) and/or canopy for the event. (note: a Tent requires a permit)
- Approved to place Bounce Houses, Petting Zoo, Children's Games and/or Kid's activities

Misc. Approved:

R. H. Hodson
Signature

RANDALL HODSON General Manager
Printed Name/ Job Title

490 Heritage Pkwy South Manstfield, TX
Mailing Address 76063

817-769-8829
Contact Phone Number

[Home](#)

[About Us](#)

[Services](#)

[Camps](#)

[Races](#)

[Testing](#)

[Contact us](#)

[Calendar and Events](#)

[Club](#)

[Results](#)

[Programs](#)




This is a brand new event held at Hawaiian Falls in Mansfield Texas May 18th 2014

This is a fast 289 meter swim with the current in the lazy river.

Bike is a 2 loop 11.53 miles

Run is a fast and flat-ish 3.09 mile run

 [tiki_bike_12_miles.pdf](#)
Download File

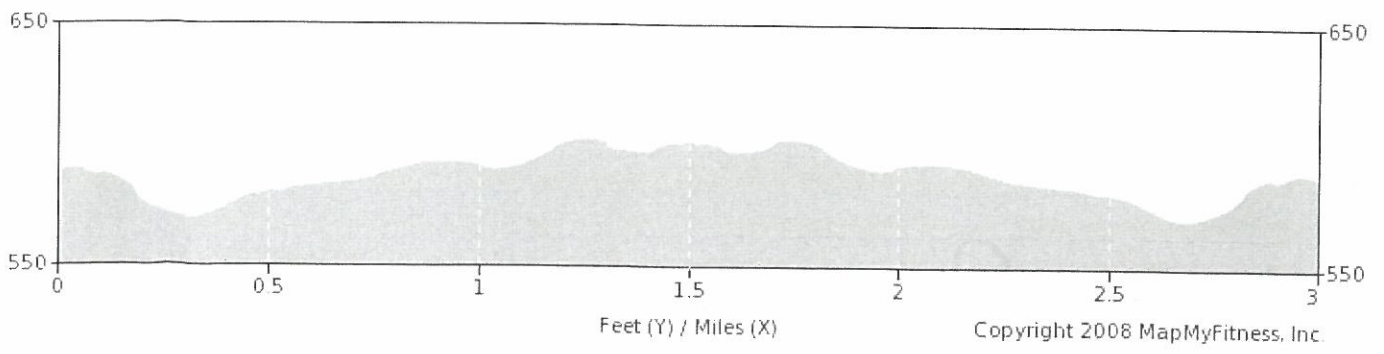
 [tiki_tri_run.pdf](#)
Download File

Registration



Tiki tri run
Distance: 3.0 mi
Elevation: 49.21 ft (Max: 610.24 ft)

mapmyrun



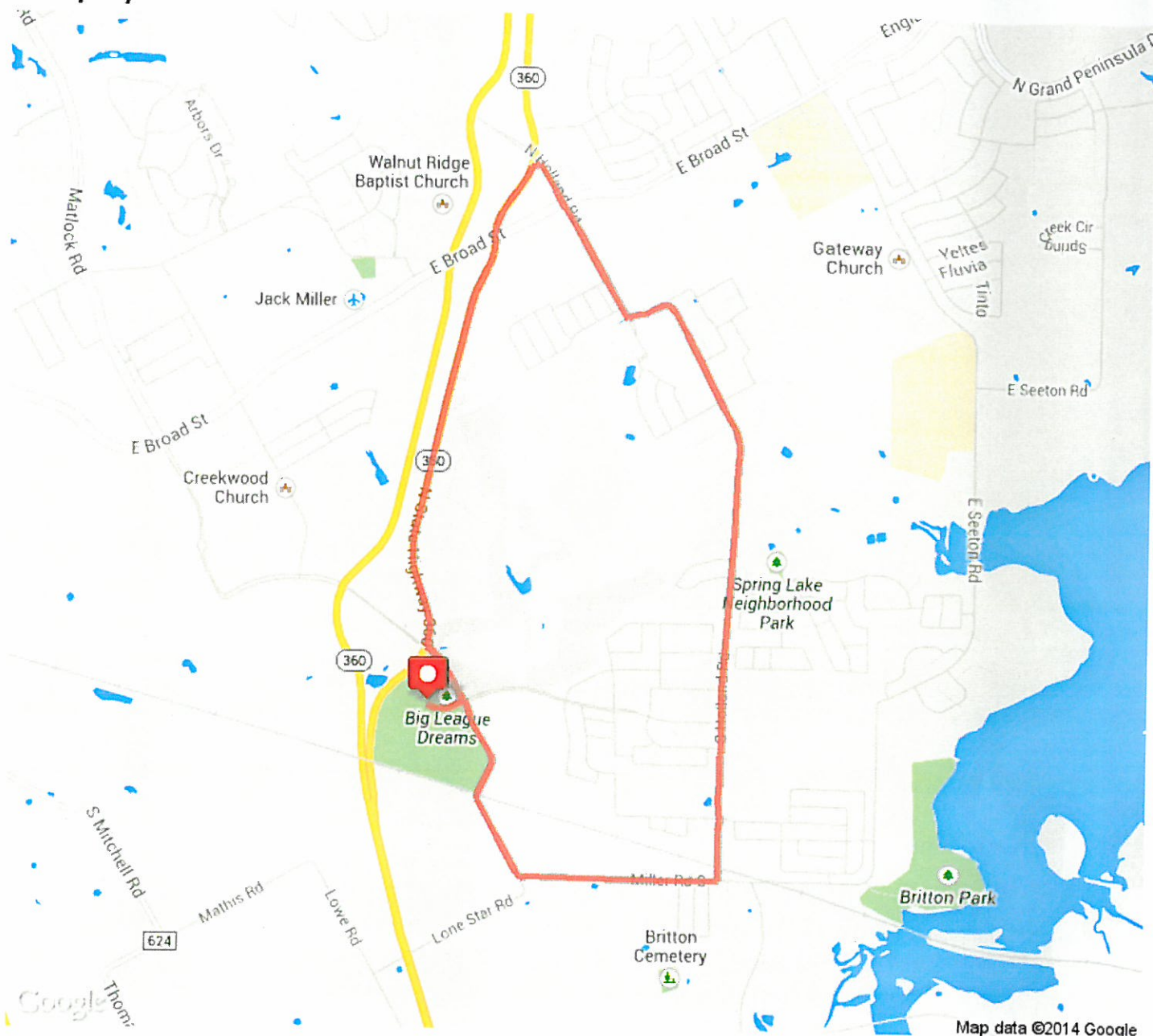


tiki bike final

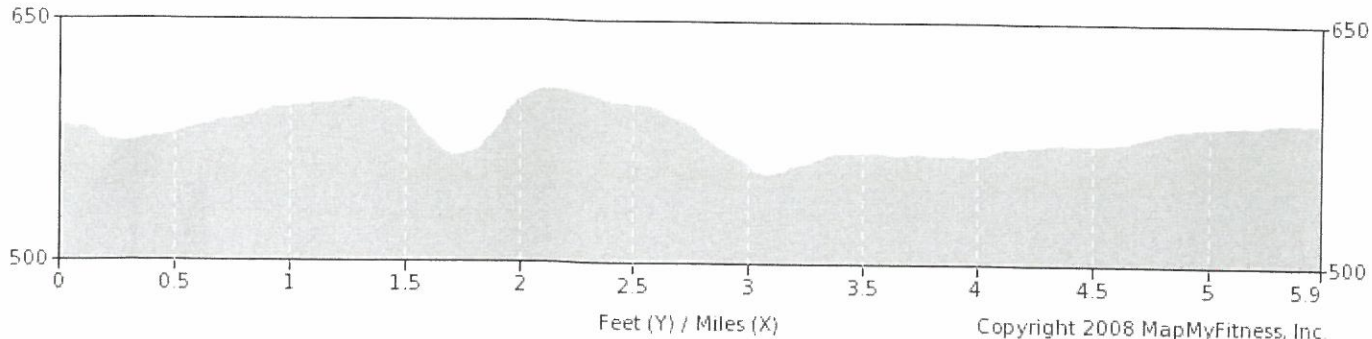
Distance: 5.9 mi

Elevation: 82.02 ft (Max: 613.52 ft)

mapmyrun



Map data ©2014 Google



Copyright 2008 MapMyFitness, Inc.