

Run with Heart 2016
January 30th




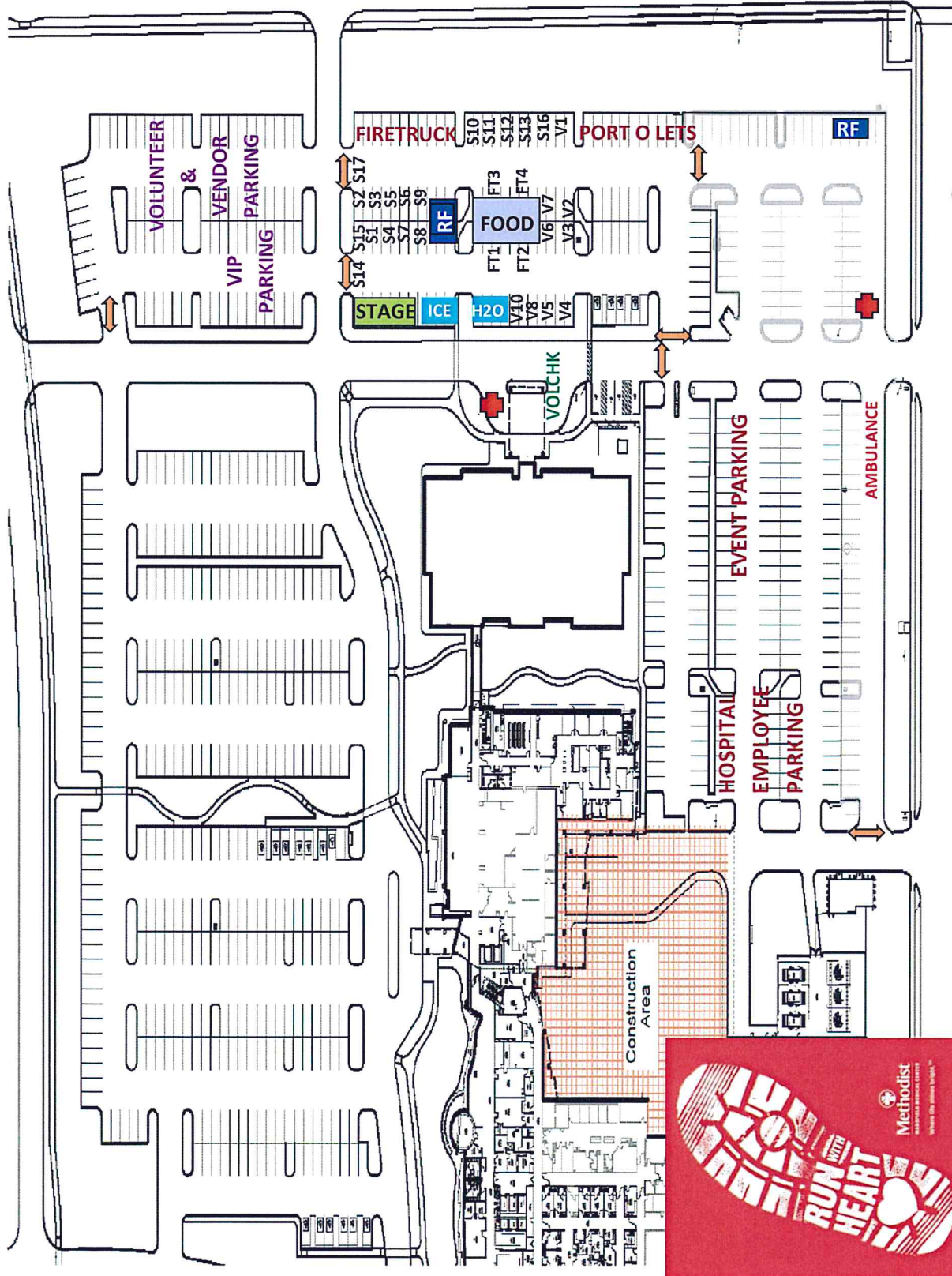
RECEIVED
JAN 08 2016

BY: *[Signature]*

Special Event Application

Organization/Group: <u>Hennepinist Mansfield Medical Center - Run with Heart</u>		Date: <u>12/1/2015</u>
Applicant: <u>Raul Nijera</u>		
Applicant's Address: <u>1609 Piccadilly Ct.</u>		Phone No. <u>512-569-0165</u>
*Will be called or emailed for more information needed and/or when the permit is ready for pick-up		Email: <u>raul@run-far.com</u>
Address of Event: <u>2700 E. Broad St. Mansfield, Texas 76063</u>		
Description & Activities: <u>Half Marathon : 5K</u>		
Date of Event: <u>1/30/16</u>		Hours of Event: <u>6am-noon</u>
Public Invited or Private Party? <u>Public event</u>		Estimated Number of Attendees <u>700</u>
Is the event in a Mansfield Park? <u>yes Running through Rose Park</u>		*If yes, Insurance is required
Do you plan to Temporarily Close a Public Street? <u>yes</u>		*If yes, Insurance is required
Is the event on Private Property other than your own? <u>no</u>		*If yes, signed permission is required
Will there be any new or temporary electric lines installed? <u>no</u>		
*If yes, a registered Electrician must obtain a permit. Indicate the line locations on the site plan.		
Will you be using generators? <u>no</u>		*If yes, show location on the site plan
Do you plan to have any Tents? <u>no</u>		*If yes, a separate permit is required.
Do you plan to have any pop-up canopies? <u>yes</u>		
Do you plan to have any Promotional Signs? (banners, streamers, balloons) <u>no</u>		*If yes, a separate permit is required
City of Mansfield Assistance Requested:		
Barricades/ Street Closure? <u>no</u>		*If yes, show on site plan where you want to have barricades. A resident roster must be submitted for a block party.
Police/Traffic Control/Security? <u>yes Ken Hopkins</u>		*If yes, attach an explanation and the name of the person you are working with
<p>Please Read and Include the Following Information With This Application</p> <ul style="list-style-type: none"> For all outdoor activities, a site plan must be attached. One can be provided if requested. You need to show where all items will be located on the site plan. If Insurance is required, the City of Mansfield must be listed as "Additional Insured". All documents must be turned in at the same time. Please allow enough time for review and approval before the date of your event. 		
Applicant's Printed Name:		Applicant's Signature:
<u>Raul Nijera</u>		<u>RN Nijera</u>

Run with Heart 2015 SPONSOR/VENDOR SITE Map



ALL CONTENTS CONFIDENTIAL AND PROPRIETARY- RunFAR Racing Services, Inc. and Run with Heart 2014

EVENT
PARKING

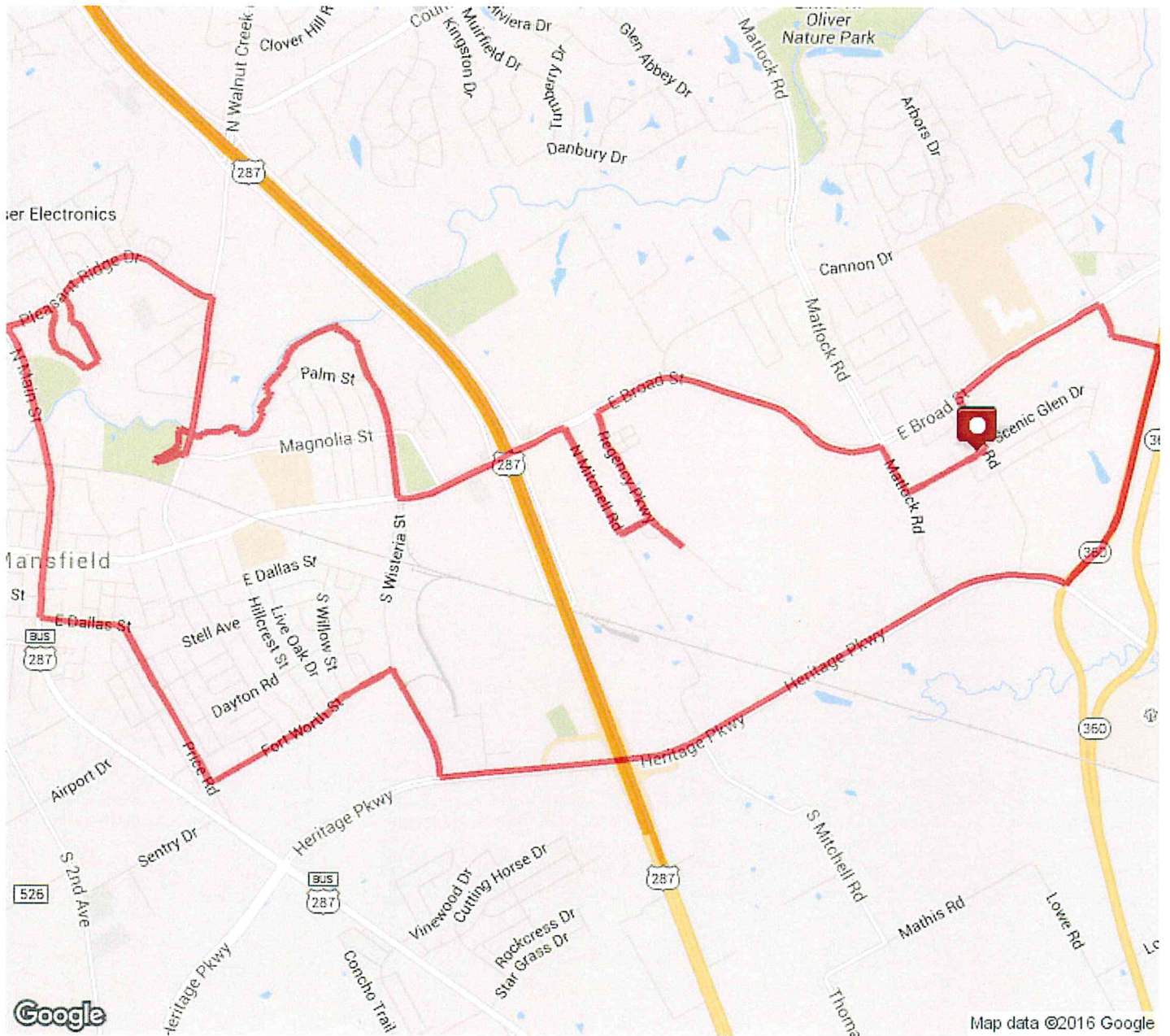


2016 Mansfield Run with Heart Half v2

























Distance: 13.12 mi
























Elevation: 269.01 ft (Max: 669.62 ft)

mapmyrun





























- | | | |
|--|------------------------------------------------------------------------------------|--------------------|
| | Head northeast on Hospital Dr toward Miller Rd | 0 mi (+0.03 mi) |
| | Turn left onto Miller Rd | 0.03 mi (+0.01 mi) |
| | Head northwest on Miller Rd toward Scenic Glen Dr Destination will be on the right | 0.04 mi (+0.17 mi) |
| | Head northwest on Miller Rd toward E Broad St | 0.21 mi (+0.01 mi) |

	Turn right onto E Broad St	0.22 mi (+0.24 mi)
	Head northeast on E Broad St Destination will be on the left	0.46 mi (+0.23 mi)
	Head northeast on E Broad St	0.69 mi (+0.06 mi)
	Turn right Destination will be on the right	0.75 mi (+0.11 mi)
	Head southeast toward TX-360 S	0.86 mi (+0.14 mi)
	Head east toward TX-360 S	1 mi (+0.01 mi)
	Turn right onto TX-360 S Destination will be on the right	1.01 mi (+0.24 mi)
	Head south on TX-360 S	1.25 mi (+0.16 mi)
	Head south on TX-360 S toward Heritage Pkwy S Destination will be on the right	1.4 mi (+0.41 mi)
	Head southwest on TX-360 S toward Heritage Pkwy S	1.81 mi (+0.01 mi)
	Turn right onto Heritage Pkwy Destination will be on the right	1.82 mi (+0.17 mi)
	Head west on Heritage Pkwy toward Matlock Rd Destination will be on the right	1.99 mi (+0.27 mi)
	Head southwest on Heritage Pkwy Destination will be on the right	2.26 mi (+0.47 mi)
	Head southwest on Heritage Pkwy toward Printpack Rd	2.73 mi (+0.26 mi)
	Head southwest on Heritage Pkwy toward S Mitchell Rd	2.99 mi (+0.79 mi)
	Turn right onto Justice Ln	3.78 mi (+0 mi)
	Head south on Justice Ln toward Heritage Pkwy	3.78 mi (+0 mi)
	Turn right onto Heritage Pkwy Destination will be on the right	3.79 mi (+0.15 mi)
	Head west on Heritage Pkwy toward S Wisteria St	3.94 mi (+0 mi)
	Turn right onto S Wisteria St Destination will be on the right	3.94 mi (+0.31 mi)
	Head northwest on S Wisteria St toward Fort Worth St	4.25 mi (+0.06 mi)
	Turn left onto Fort Worth St Destination will be on the left	4.31 mi (+0.1 mi)
	Head southwest on Fort Worth St toward Kings Way Dr Destination will be on the right	4.41 mi (+0.57 mi)
		

Head southwest on Fort Worth St toward Price Rd	4.99 mi (+0 mi)
 Turn right onto Price Rd Destination will be on the left	4.99 mi (+0.56 mi)
 Head northwest on Price Rd toward E Dallas St	5.55 mi (+0 mi)
 Turn left onto E Dallas St Destination will be on the right	5.55 mi (+0.25 mi)
 Head west on E Dallas St toward S Main St	5.8 mi (+0.01 mi)
 Turn right onto S Main St Destination will be on the right	5.81 mi (+0.92 mi)
 Head northwest on N Main St toward Pleasant Ridge Dr	6.73 mi (+0.01 mi)
 Turn right onto Pleasant Ridge Dr	6.74 mi (+0.15 mi)
 Turn right onto Biscayne Dr Destination will be on the right	6.88 mi (+0 mi)
 Head southeast on Biscayne Dr toward Parkhill Dr	6.89 mi (+0.25 mi)
 Head northeast on Biscayne Dr toward Everglade Dr	7.14 mi (+0.05 mi)
 Head northwest on Everglade Dr toward Parkhill Dr	7.19 mi (+0.15 mi)
 Head west on Everglade Dr toward Parkhill Dr	7.34 mi (+0 mi)
 Turn right onto Parkhill Dr	7.34 mi (+0.09 mi)
 Head northwest on Parkhill Dr toward Pleasant Ridge Dr	7.43 mi (+0 mi)
 Turn right onto Pleasant Ridge Dr Destination will be on the right	7.43 mi (+0.3 mi)
 Head southeast on Pleasant Ridge Dr toward Nightingale Cir	7.73 mi (+0.23 mi)
 Turn right onto N Walnut Creek Dr	7.97 mi (+0.21 mi)
 Head south on N Walnut Creek Dr toward S Parkridge Dr	8.18 mi (+0.29 mi)
 Turn right at Magnolia St	8.47 mi (+0 mi)
 Head northwest Destination will be on the left	8.47 mi (+0.09 mi)
 Head northwest	8.57 mi (+0.01 mi)
 Head northwest	8.57 mi (+0 mi)
 Turn right	8.58 mi (+0.13 mi)
Turn right Destination will be on the right	8.71 mi (+0 mi)



 Head northeast	8.71 mi (+0.01 mi)
 Turn right Destination will be on the right	8.71 mi (+0.11 mi)
 Head east	8.82 mi (+0.27 mi)
 Head northeast	9.09 mi (+0.16 mi)
 Head north	9.24 mi (+0.2 mi)
 Head east	9.44 mi (+0 mi)
 Turn right toward N Wisteria St	9.45 mi (+0.13 mi)
 Continue onto N Wisteria St	9.57 mi (+0.07 mi)
 Head southeast on N Wisteria St toward Palm St Destination will be on the left	9.65 mi (+0.38 mi)
 Head south on N Wisteria St toward E Broad St	10.03 mi (+0.01 mi)
 Turn left onto E Broad St	10.04 mi (+0.14 mi)
 Head northeast on E Broad St	10.18 mi (+0.25 mi)
 Head northeast on E Broad St toward U.S. 287 Frontage Rd	10.43 mi (+0.18 mi)
 Turn right onto N Mitchell Rd	10.61 mi (+0.12 mi)
 Head southeast on N Mitchell Rd toward Robert Rd	10.72 mi (+0.26 mi)
 Head southeast on N Mitchell Rd toward Robert Rd	10.98 mi (+0 mi)
 Turn left onto Robert Rd Destination will be on the left	10.98 mi (+0.1 mi)
 Head northeast on Robert Rd toward Regency Pkwy	11.08 mi (+0 mi)
 Turn right onto Regency Pkwy Destination will be on the right	11.09 mi (+0.14 mi)
 Head northwest on Regency Pkwy toward Fountainview Dr	11.22 mi (+0.51 mi)
 Turn right onto E Broad St	11.73 mi (+0.42 mi)
 Head east on E Broad St	12.15 mi (+0.55 mi)
 Turn right onto Matlock Rd	12.7 mi (+0.17 mi)

 Turn left onto Hospital Dr Destination will be on the right	12.87 mi (+0.06 mi)
 Head northeast on Hospital Dr toward Miller Rd	12.93 mi (+0.19 mi)
 Destination	13.12 mi (+0 mi)

MapMyRun • <http://mapmyrun.com/routes/view/955479889>



Run with Heart 5K • 5 kilometers • USATF Certification TX13136ETM
Effective 07.16.2013 to 12.31.2023
Measured by Logan Burgess 06.21.2013 • Mansfield, TX
Map not to scale • No restrictions



Start – (N32 34 09.2 W97 05 36.8) – Methodist Mansfield Medical Campus – N of Professional Building 1 – 2'6" W of light pole #41
Mile 1 – (N32 34 00.9 W97 05 26.9) – Miller Rd just S of Dove Valley Ln - even with utility pole 3894750 8519986 at N exit of church
Mile 2 – (N32 33 55.2 W97 05 43.2) – NB Matlock just S of Hospital Dr – even with 3rd light pole S of Hospital Dr
Mile 3 – (N32 34 08.4 W97 05 32.4) – Miller Rd just N of Hospital Dr – 20' N of utility pole 3894256 3520701
Finish – (N32 34 09.2 W97 05 36.8) – Common with Start - N of Professional Building 1 – 2'6" W of light pole #41

This course has been measured to USATF guidelines following the shortest possible route - no restrictions.

