

**CITY OF MANSFIELD AND TARRANT COUNTY, TEXAS
AGREEMENT TO PARTICIPATE IN REINVESTMENT ZONE NUMBER FOUR,
CITY OF MANSFIELD, TEXAS**

This **AGREEMENT TO PARTICIPATE IN REINVESTMENT ZONE NUMBER FOUR, CITY OF MANSFIELD** (the "Agreement") is entered into between the City of Mansfield, Texas (the "City") and TARRANT COUNTY, TEXAS (the "County").

The City and the County hereby agree that the following statements are true and correct and constitute the basis upon which the City and the County have entered into this Agreement:

WHEREAS, on December 12, 2022, the City Council of the City of Mansfield, Texas (the "City Council"), in accordance with Chapter 311 of the Texas Tax Code (the "Act"), adopted Ordinance No. OR-2285-22 (the "Creation Ordinance") designating certain real property within the corporate limits of the City and establishing *Reinvestment Zone Number Four, City of Mansfield* (the "Zone"); and

WHEREAS, the Creation Ordinance, with all its accompanying exhibits, is hereby incorporated for reference for all purposes and is attached hereto as "**Exhibit 2**"; and

WHEREAS, designation of the Zone will enable development of property in and around the Zone to occur that would not occur otherwise in the foreseeable future; and

WHEREAS, as a result of designation of the Zone, it is intended that public infrastructure will be funded to support the development of the area in and around the Zone and this overall development will result in increased tax revenues and other benefits for the City and the County; and

WHEREAS, pursuant to Section 311.013(f) of the Act, the County is not required to pay any tax increment into the tax increment fund of the Zone unless it enters into an agreement with the City to do so; and

WHEREAS, the County wishes to enter into such an agreement with the City.

NOW, THEREFORE, for and in consideration of the conditions set forth herein. The sufficiency of which is hereby acknowledged, the City and the County do hereby contract, covenant and agree as follows:

1. INCORPORATION OF RECITALS.

The parties hereby agree that the recitals set forth above are true and correct and form the basis upon which they have entered into this Agreement.

2. DEFINITIONS.

In addition to any terms defined in the body of this Agreement, the following terms shall have the definitions ascribed to them as follows:

“**Act**” means the Tax Increment Financing Act, as amended and codified as Chapter 311 of the Texas Tax Code.

“**Board**” means the governing board of directors of the Zone appointed in accordance with Section 311.009 of the Act and Section 3 of the Creation Ordinance. The County shall appoint and maintain at least one (1) member on the Board, and may appoint non-voting ex-officio members or staff members who shall also be notified of all Board meetings and actions.

“**Captured Appraised Value**” in a given year means the total appraised value of all real property taxable by the County and located in the Zone for that year less the Tax Increment Base.

“**County TIRZ Projects**” means those projects eligible to be funded from the County Tax Increment, as identified on “**Exhibit 1**”. For the avoidance of doubt, projects are only considered County TIRZ Projects to the extent that they benefit property located within Tarrant County.

“**Creation Ordinance**” means Ordinance No. OR-2285-22 with all its exhibits, attached hereto as “**Exhibit 2**”.

“**Project and Finance Plan**” means the project and finance plan for the development and/or redevelopment of the Zone as adopted by the Board and approved by the City Council of the City on December 12, 2022, and amended from time to time.

“**Tax Increment**” in a given year means the amount of property taxes levied and collected by the County for that year on the Captured Appraised Value of real property taxable by the County and located in the Zone.

“**Tax Increment Base**” means the total appraised value as of January 1, 2022 of all real property taxable by the County and located in the Zone.

“**Tax Increment Fund**” means the fund created by the City pursuant to Section 311.014 of the Act and Section 7 of Creation Ordinance, which will be maintained by the City, into which all revenues of the Zone will be deposited, including: (i) deposits of Tax Increment by the City and by other participating taxing units with jurisdiction over real property in the Zone, including the County, and (ii) all accrued interest earned on the cash balance of the fund.

“**Zone**” means the certain real properties and boundaries as described in the Creation Ordinance, attached hereto as “**Exhibit 2**”.

3. DEPOSIT OF TAX INCREMENT.

Pursuant to a Resolution duly adopted by the governing body of the County, which Resolution is attached hereto as “**Exhibit 3**” and is hereby made a part of this Agreement for all purposes, and specifically subject to Section 4 of this Agreement, the County hereby agrees to deposit each year during the remaining term of the Zone, beginning with the 2023 tax year, fifty

percent (50%) of the County's Tax Increment into the Tax Increment Fund up to a maximum cumulative contribution of Sixteen Million, One Hundred and Seventy-One Thousand, Two Hundred and Twenty Two dollars (\$16,171,222.00) (the "Maximum County Contribution").

The calculation to determine the dollar amount of the County's Tax Increment to be deposited shall be made in accordance with the County's Tax Increment Financing Policy and such deposits shall be made in accordance with the City's standard administrative procedures, but only following receipt of a bill from the City that outlines the City's calculation of the amount of the deposit that is required for that year. The County is not obligated to pay the County Tax Increment from any source other than taxes collected on the Captured Appraised Value. Furthermore, the County has no duty or obligation to pay the County Tax Increment from any other County taxes or revenues, or until the County Tax Increment in the Zone is actually collected. Any portion of the taxes representing the County Tax Increment that are paid to the County and subsequently refunded pursuant to the provision of the Texas Tax Code shall be offset against future payments to the Tax Increment Fund.

4. LIMITATIONS ON TAX INCREMENT DEPOSITS AND USE OF FUNDS.

This Agreement is based on the following conditions, and the City agrees and acknowledges the County's right to enforce the conditions contained herein by injunction or any other lawful means in the event one or more of such conditions are not satisfied.

4.1 Amendment to Creation Ordinance.

The Creation Ordinance designates the boundaries, the eligible real properties for the calculation of Tax Increment for the Zone, and the specific participation level by the City. All amendments to the Creation Ordinance shall be approved by the Board prior to approval by the City Council. If the City Council approves an amendment to the Creation Ordinance different from the amendment approved by the Board, the County may suspend payment into the Tax Increment Fund as described in Section 3 until the amendment is approved by the County governing body.

4.2 Certain Project Costs Excluded.

The Tax Increment deposited into the Tax Increment Fund by the County shall be used to pay for County TIRZ Projects, as identified on **Exhibit 1**, and described in the Project and Finance Plan, for purposes as set forth and identified in the Project and Finance Plan. All Tax Increment Fund allocations, including but not limited to any management and administrative costs, must be approved by the Board in accordance with the Project and Finance Plan. If the Project and Finance Plan, as included herein, is amended to substantially change the scope and nature of the projects included in the Project and Finance Plan or to include additional projects and associated costs that will increase the total costs of the Project and Finance Plan, the County may suspend payment into the Tax Increment Fund as described in Section 3 until the amended Project and Finance Plan is approved by the governing body of the County as an amendment to this Agreement.

4.3 Zone Expansion.

As defined, the Zone shall include real properties located within the boundaries as depicted in the Creation Ordinance. If the Zone is expanded, the County is not required to deposit into the Tax Increment Fund any Tax Increment generated from properties in the expanded area unless participation in the expanded boundary area is approved by the County governing body as an amendment to this Agreement. Additionally, the Tax Increment deposited into the Tax Increment Fund by the County may not be used for any permissible project costs in any portion of the expanded area of the Zone unless approved by the County governing body as an amendment to this Agreement.

5. TERM.

This Agreement shall take effect on the date as of which both parties have executed it and shall expire upon the earlier of: (i) December 31, 2052 (with final year's tax due by January 31, 2053), or (ii) the date on which all Project Costs of the Zone have been paid in full, or (iii) the date on which the Maximum County Contribution is reached.

Nothing in this agreement limits the authority of the Tarrant County Commissioner's Court to extend the term of the Agreement. Upon termination of the Agreement, the obligation of the County to contribute to the Tax Increment Fund for the Zone shall end; however, any refund obligations of the City or the Zone shall survive such termination.

6. TAX INCREMENT FUND AND FINAL ACCOUNTING OF FUNDS.

No later than July 1 of each year following execution of this Agreement, the City shall provide the County with an annual accounting of the funds deposited to and disbursed from the Tax Increment Fund, including accrued interest. After all Project Costs of the Zone have been paid or at the time of the expiration of this Agreement, any funds remaining in the Tax Increment Fund following the final annual accounting by the City shall be paid to each taxing unit participating in the Zone in proportion to each taxing unit's share of the total amount of the Tax Increment deposited into the Tax Increment Fund.

Furthermore, if the projects to be undertaken pursuant to the Project and Finance Plan are not undertaken, are discontinued, or are terminated, all monies remaining in the Tax Increment Fund after satisfaction of lawful claims, shall be paid to the participating taxing entities in proportion to their respective share of the total amount of Tax Increment deposited into the Tax Increment Fund derived from taxable real property in the Zone that were deposited in the Tax Increment.

7. RESPONSIBILITY FOR ACTS.

The City and the County shall each be responsible for the sole negligent acts of their officers, agents, or employees or separate contractors. In the event of joint and concurrent negligence of both the City and the County, responsibility, if any, shall be apportioned comparatively with the laws of the State of Texas, with the understanding that neither party waives any governmental powers or immunities or any other defenses available to each individually.

8. ADMINISTRATION OF AGREEMENT.

This Agreement shall be administered on behalf of the City by the City Manager's Office of the City, or his designee.

9. NOTICES.

All written notices called for or required by this Agreement shall be addressed to the following, or such other party or address as either party may subsequently designate in writing, by certified mail, postage prepaid, or by hand delivery:

CITY:

City of Mansfield
Attn: City Manager
Joe Smolinski
1200 E. Broad St.
Mansfield, TX 76063

COUNTY

Tarrant County
Attn: County Administrator
100 E Weatherford St.
Suite 404
Fort Worth, TX 76196

With copies to:

Ashley Dierker
City Attorney
Taylor, Olson, Adkins, Sralla & Elam, LLP
6000 Western Place, Suite 200
Fort Worth, TX 76107

or to such other address as either party may request, in writing, from time to time.

10. NO WAIVER.

The failure of either party to insist upon the performance of any term or provision of this Agreement or to exercise any right granted hereunder shall not constitute a waiver of that party's right to insist upon appropriate performance or to assert any such right on any future occasion.

11. VENUE AND JURISDICTION.

If any action, whether real or asserted, at law or in equity, arises on the basis of any provision of this Agreement, venue for such action shall lie in state courts located in Tarrant County, Texas or the United States District Court for the Northern District of Texas – Fort Worth Division. This Agreement shall be construed in accordance with the laws of the State of Texas.

12. NO THIRD-PARTY RIGHTS.

The provisions and conditions of this Agreement are solely for the benefit of the City and the County and are not intended to create any rights, contractual or otherwise, to any person or entity.

13. FORCE MAJEURE.

The parties shall exercise every reasonable effort to meet their respective obligations as set forth in this Agreement, but shall not be held liable for any delay in or omission of performance due to force majeure or other causes beyond their reasonable control, including but not limited to, compliance with any government law, ordinance or regulation, acts of God, acts of omission, acts of terrorism, fires, strikes, lockouts, national disasters, wars, riots, material or labor restrictions, transportation problems and/or any other cause beyond reasonable control of either party.

14. SEVERABILITY.

In the event any provision of this Agreement is ruled illegal, invalid, or unenforceable by any court of proper jurisdiction, under present or future laws, then and in that event, it is the intention of the parties hereto that the remainder of this Agreement shall not be affected thereby, and it is also the intention of the parties to this Agreement that in lieu of each clause or provision that is found to be illegal, invalid, or unenforceable a provision be added to this Agreement which is legal, valid and enforceable and is as similar in terms as possible to the provision found to be illegal, invalid or unenforceable.

15. INTERPRETATIONS.

In the event of any dispute over the meaning or application of any provision of this Agreement, this Agreement shall be interpreted fairly and reasonably, and neither more strongly for or against any party, regardless of the actual drafter of this Agreement.

16. CAPTIONS.

Captions and headings used in this Agreement are for reference purposes only and shall not be deemed a part of this Agreement.

17. ENTIRETY OF AGREEMENT/AMENDMENTS.

This Agreement, including any exhibits attached hereto and any documents incorporated herein by reference, contains the entire understanding and agreement between the City and the County as to matters contained herein. Any prior or contemporaneous oral or written agreement is hereby declared null and void to the extent in conflict with any provision of this Agreement. Notwithstanding anything to the contrary herein, this Agreement shall not be amended, modified, or supplemented unless executed in writing by both parties and approved by the County and the City Council of the City in an open meeting held in accordance with Chapter 551 of the Texas Government Code, as amended.

18. COUNTERPARTS.

This Agreement may be executed in multiple counterparts, each of which shall be considered an original, but all of which shall constitute one instrument.

EXECUTED as of the later date below:

CITY OF MANSFIELD, TEXAS

By: _____
Joe Smolinski, City Manager

Date: _____

APPROVED AS TO FORM/LEGALITY:

By: _____
Ashley Dierker, City Attorney

ATTEST:

By: _____
Susana Marin, City Secretary

TARRANT COUNTY, TEXAS

By: 
Tim O'Hare, County Judge

Date: April 16, 2024

APPROVED AS TO FORM*

By: 
Asst. Criminal District Attorney

ATTEST:

By: 
Deputy County Clerk

COURT ORDER # 142961

**By law, the Criminal District Attorney's Office may only advise or approve contracts or legal documents on behalf of its clients. It may not advise or approve a contract or legal document on behalf of other parties. Our view of this document was conducted solely from the legal perspective of our client. Our approval of this document was offered solely for the benefit of our client. Other parties should not rely on this approval and should seek review and approval by their own respective attorney(s).*

EXHIBIT 1
PROJECT COSTS

Key	County ²	Project Description ¹	Estimated Cost Allocation
Public Improvements			
A	Tarrant	Heritage Parkway, drainage and any traffic signals contained within the ROW. Also, including new alignment and new at-grade crossing of RR. NORTH OF LONESTAR to NATIONAL PKWY	\$ 15,000,000
B	Tarrant	Lone Star Parkway, drainage and any traffic signals contained with the ROW.	\$ 6,000,000
C	Tarrant	Offsite Water 16" E/W 360 to Holland	\$ 5,000,000
D	Tarrant	Offsite Sewer and Lift Station	\$ 8,500,000
E	Tarrant	Waterline 360 & Heritage N/S	\$ 3,000,000
F	Ellis	Eastern vehicular bridge connecting Lone Star to property south of drainage.	\$ 3,000,000
G	Ellis	Western vehicular bridge connecting Lone Star to property south of drainage.	\$ 4,000,000
H	Tarrant	Stadium, N/S Roads, and associated parking structures.	\$ 75,000,000
I	Ellis	Hotel Conference Center and associated parking structures and acquisition of land.	\$ 15,000,000
J	Ellis	Multi-use performance arts venue and associated parking structures and acquisition of land.	\$ 85,000,000
K	Ellis	Central Park Amenity, including flood plain improvements south of Lone Star, including any drainage structures and all hardscape/landscape elements.	\$ 20,000,000
L	Ellis	Economic Development Grants	\$ 69,601,426
M	Tarrant	Internal roads and utilities on North Property.	\$ 4,500,000
N	Ellis	Internal roads and utilities on South Property	\$ 11,000,000
O	Ellis	Hardscape / Landscape and associated amenities on property north of Lone Star, including open space adjacent to performing arts center.	\$ 5,000,000
P	Ellis	South Civic Facility	\$ 13,000,000
Q	Ellis	North/City Shared Roads	\$ 3,000,000
R	Ellis	South Emerald Necklace (Parks) & Gateways/roundabouts	\$ 6,165,544
S	Ellis	South Parks under and in easements	\$ 3,437,720
T	Ellis	Fee Waivers Reimbursements	\$ 24,482,312
Total Public Improvements			\$ 379,687,002
Administrative Costs			\$ 1,208,040
Total Project Costs¹			\$ 380,895,042

Notes:

(1) Projects provided by City Team in model dated 12/6/2022.

(2) Area identified by City Staff on 12/7/2023.

EXHIBIT 2

ORDINANCE NO. OR-2285-22 OF THE CITY OF MANSFIELD
ESTABLISHING REINVESTMENT ZONE NUMBER FOUR, CITY OF MANSFIELD, AND
ALL ASSOCIATED EXHIBITS

[Remainder of this page intentionally left blank.]

ORDINANCE NO. OR-2285-22

AN ORDINANCE OF THE CITY COUNCIL OF THE CITY OF MANSFIELD, TEXAS, DESIGNATING A GEOGRAPHIC AREA WITHIN THE CITY AS A TAX INCREMENT REINVESTMENT ZONE PURSUANT TO CHAPTER 311 OF THE TEXAS TAX CODE, TO BE KNOWN AS REINVESTMENT ZONE NUMBER FOUR, CITY OF MANSFIELD, TEXAS; DESCRIBING THE BOUNDARIES OF THE ZONE; CREATING A BOARD OF DIRECTORS FOR THE ZONE AND APPOINTING MEMBERS OF THE BOARD; ESTABLISHING A TAX INCREMENT FUND FOR THE ZONE; CONTAINING FINDINGS RELATED TO THE CREATION OF THE ZONE; PROVIDING A DATE FOR THE TERMINATION OF THE ZONE; PROVIDING THAT THE ZONE TAKE EFFECT IMMEDIATELY UPON PASSAGE OF THE ORDINANCE; PROVIDING A SEVERABILITY CLAUSE; AND PROVIDING AN EFFECTIVE DATE

WHEREAS, the City of Mansfield, Texas (the "City"), pursuant to Chapter 311 of the Texas Tax Code, as amended (the "Act"), may designate a geographic area within the City as a tax increment reinvestment zone if the area satisfies the requirements of the Act; and,

WHEREAS, pursuant to and as required by the Act, the City Council prepared a *Reinvestment Zone Number Four, City of Mansfield, Texas, Preliminary Project and Finance Plan* (the "Preliminary Project and Finance Plan") for a proposed tax increment reinvestment zone containing the approximately 359.40 acres described and depicted on **Exhibit A** attached hereto and incorporated herein for all purposes (the "Property"); and,

WHEREAS, notice of the public hearing on the creation of the proposed zone was published in the Fort Worth Star Telegram a newspaper of general circulation within the City, on _____, 2022, which date is not later than the seventh (7th) day before the public hearing held on _____, 2022; and,

WHEREAS, at the public hearing on December 12, 2022, interested persons were allowed to speak for or against the creation of the zone, the boundaries of the zone, and the concept of tax increment financing, and owners of property in the proposed zone were given a reasonable opportunity to protest the inclusion of their property in the zone; and,

WHEREAS, evidence was received and presented at the public hearing in favor of the creation of the zone; and,

WHEREAS, the City has taken all actions required to create the zone including, but not limited to, all actions required by the Act, the Texas Open Meetings Act, and all other laws applicable to the creation of the zone; and,

WHEREAS, the City desires to appoint initial members to the board of directors of the zone; and,

WHEREAS, terms used in this Ordinance that have their initial letters capitalized shall

have the meanings given to them in this Ordinance; however, terms that are **CAPITALIZED IN BOLD** shall have the meanings given to them in the Preliminary Project and Finance Plan.

NOW THEREFORE, BE IT ORDAINED BY THE CITY COUNCIL OF THE CITY OF MANSFIELD, TEXAS, THAT:

SECTION 1.

FINDINGS.

(a) The recitals, findings, and determinations contained in the preamble to this Ordinance are incorporated into the body of this Ordinance as if fully set forth in this Section and are hereby found and declared to be true and correct legislative findings and are adopted as part of this Ordinance for all purposes.

(b) The City Council finds that the **PUBLIC IMPROVEMENTS** will significantly enhance the value of all the taxable real property in the zone and will be of general benefit to the City.

(c) The City Council finds that the proposed zone meets the requirements of Section 311.005(a)(2) of the Act in that:

- (i) there is a need for essential public infrastructure and economic development programs to attract new business and commercial activity to the proposed zone for the purposes of increasing the real property tax base for all taxing units within the zone, increasing sales and use taxes for the City and the State of Texas, and increasing job opportunities for residents of the City and the region; and
- (ii) the reinvestment zone, as shown in **Exhibit A**, meets the criteria for the creation of a reinvestment zone set forth in Section 311.005 of the Act in that the area is predominantly open or undeveloped and, because of obsolete platting, deterioration of structures or site improvements, or other factors, substantially impairs and arrests the sound growth of the municipality.

(d) The City Council finds that the proposed zone is a geographic area 100% within the City's corporate limits or extraterritorial jurisdiction.

(e) The City Council finds that not more than thirty percent (30%) of the property in the proposed zone, excluding property that is publicly owned, is used for residential purposes, and the total appraised value of taxable real property in the proposed zone does not exceed fifty percent (50%) of the total appraised value of taxable real property in the City and in the industrial districts created by the City.

(f) The City Council finds that the development or redevelopment of the property in the proposed zone will not occur solely through private investment in the reasonably foreseeable future.

(g) The City Council finds that the Preliminary Project and Finance Plan is feasible.

(h) The City Council finds that the implementation of the Project and Finance Plan (as defined below) will alleviate the conditions described in Section 1(c) above and will serve a public purpose.

SECTION 2.

DESIGNATION AND NAME OF THE ZONE. Pursuant to the authority of, and in accordance with the requirements of the Act, the City Council hereby designates the Property as a tax increment reinvestment zone. The name assigned to the zone for identification is Reinvestment Zone Number Four, City of Mansfield, Texas (the "Zone"). The Zone is designated pursuant to Section 311.005(a)(2) of the Act.

SECTION 3.

BOARD OF DIRECTORS. 3.1 The City Council hereby creates a board of directors for the Zone (the "Board") consisting of nine members. Seven members shall be appointed by the City Council to Places 1,2,3,4, 5,6 and 7, and additional one member per County shall be appointed by the Commissioners Court of Tarrant County and/or Ellis County, Texas (the "County" or "Counties"), if the County participates in the Zone. If the County does not participate in the Zone, the Commissioners Court shall be deemed to have waived its right to appoint such members and the Place(s) goes away.

3.2 The City Council hereby appoints the following individuals to serve as the initial members of the Board for the terms indicated:

Place 1	Mayor	(term expires December 31, 2023)
Place 2	Council Place 2	(term expires December 31, 2024)
Place 3	Council Place 3	(term expires December 31, 2023)
Place 4	Council Place 4	(term expires December 31, 2024)
Place 5	Council Place 5	(term expires December 31, 2024)
Place 6	Council Place 6	(term expires December 31, 2023)
Place 7	Council Place 7	(term expires December 31, 2024)

Place 8 and 9 shall be appointed by the County for a term that expires December 31, 2023.

Upon expiration of the indicated terms or upon City Council action to reconstitute the initial Board by appointing replacement members, subsequent appointments to fill vacancies shall be for terms of two years. The member appointed to Place 1 shall serve as the chairman of the Board. The Board is authorized to elect a vice-chairman and other officers as determined by the Board.

3.3 The Board shall make recommendations to the City Council concerning the administration, management, and operation of the Zone. The Board shall prepare or cause to be prepared and adopted a project plan and a reinvestment zone financing plan for the Zone (the "Project and Finance Plan") as required by the Act, and shall submit the Project and Finance Plan to the City Council for approval. The City Council hereby delegates to the Board all powers necessary to implement any Project and Finance Plan approved by the City Council, including the

power to employ consultants and enter into agreements that the Board considers necessary or convenient to implement the Project and Finance Plan and to administer, operate, and manage the Zone including, but not limited to, the power to enter into reimbursement agreements and other obligations secured by the **TIRZ FUND** established pursuant to Section 6 of this Ordinance.

3.4 Directors shall not receive any salary or other compensation for their services as directors.

3.5 Pursuant to Section 311.010(h) of the Act and Article III, Section 52-a of the Texas Constitution, the City Council hereby authorizes the Board, as necessary or convenient to implement the Project and Finance Plan and achieve its purposes, to establish and provide for the administration of one or more programs for the public purposes of developing and diversifying the economy of the Zone, eliminating unemployment and underemployment in the Zone, and developing or expanding transportation, business, and commercial activity in the Zone, including programs to make grants of land and buildings and make grants from the TIRZ Fund for activities that benefit the Zone and stimulate business and commercial activity in the Zone. In addition, the City Council hereby authorizes the Board to exercise all of the powers of the City under Chapter 380, Texas Local Government Code, as amended.

SECTION 4.

DURATION OF THE ZONE. The Zone shall take effect immediately upon the passage and approval of this Ordinance. The Zone shall terminate on December 31, 2062 (with final year's tax due by January 31, 2063), unless otherwise terminated in accordance with this section. The City shall have the right to terminate the Zone prior to the expiration of its stated term if all of the **PROJECT COSTS** have been paid in full. If upon expiration of the stated term of the Zone, **PROJECT COSTS** have not been paid, the City and the County, shall have no obligation to pay the shortfall.

SECTION 5.

TAX INCREMENT BASE. The "tax increment base" for purposes of calculating the **CITY TAX INCREMENT**, and if the County participates in the Zone the **COUNTY TAX INCREMENT**, and means the total appraised value of all real property in the Zone that is taxable by the City and the County, respectively, as of January 1, 2022.

SECTION 6.

CAPTURED APPRAISED VALUE. The "captured appraised value" for purposes of calculating the annual **CITY TAX INCREMENT**, and if the County participates in the Zone the **COUNTY TAX INCREMENT**, means the total real property value taxable (including increase tax values attributable to changes in use) by a taxing unit for a year and located in the Zone for that year less the tax increment base of the unit.

SECTION 7.

TAX INCREMENT FUND. There is hereby created and established a **TIRZ FUND** for the Zone. Within the **TIRZ FUND**, there may be maintained subaccounts as necessary and convenient to carry out the purposes of the Act. The **CITY TAX INCREMENT** and **COUNTY TAX INCREMENT** shall be deposited into the **TIRZ FUND** as of the effective date of the Zone. The **TIRZ FUND** and all subaccounts shall be maintained at the depository bank of the City and shall be secured in the manner prescribed by law for funds of Texas cities. Prior to termination of the Zone, funds shall be disbursed from the **TIRZ FUND** only to pay **PROJECT COSTS**.

SECTION 8.

SEVERABILITY. If any provision, section, subsection, sentence, clause or phrase of this Ordinance, or the application of same to any person or set of circumstances, is for any reason held to be invalid, the validity of the remaining provisions of this Ordinance or their application to other persons or sets of circumstances shall not be affected thereby, it being the intent of the City Council in adopting this Ordinance that no provision of this Ordinance shall become inoperative because of the invalidity of another provision; and, therefore, all provisions of this Ordinance are declared severable for that purpose.

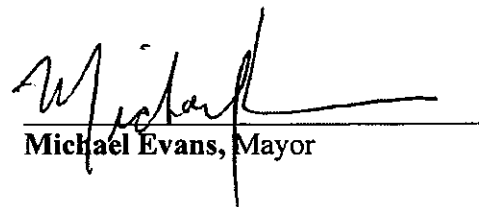
SECTION 9.

OPEN MEETINGS. It is hereby found, determined, and declared that sufficient written notice of the date, hour, place and subject of the meeting of the City Council at which this Ordinance was adopted was posted at a place convenient and readily accessible at all times to the general public at the City Hall of the City for the time required by law preceding its meeting, as required by the Texas Open Meetings Act, Chapter 551 of the Texas Government Code, as amended, and that this meeting has been open to the public as required by law at all times during which this Ordinance and the subject matter hereof has been discussed, considered and formally acted upon. The City Council further ratifies, approves and confirms such written notice and the contents and posting thereof.

SECTION 10.


This ordinance shall take effect immediately from and after its passage upon reading and the publication of the caption, as the law and charter in such cases provide.

DULY PASSED ON THE FIRST AND FINAL READING BY THE CITY COUNCIL OF THE CITY OF MANSFIELD, TEXAS, THIS 12TH DAY OF DECEMBER, 2022.


Michael Evans, Mayor


ATTEST:





Keera Seiger, Assistant City Secretary

APPROVED AS TO FORM AND LEGALITY:



Drew Larkin, City Attorney



REINVESTMENT ZONE NUMBER FOUR,
CITY OF MANSFIELD, TEXAS
PRELIMINARY PROJECT AND FINANCE PLAN

DECEMBER 12, 2022

TABLE OF CONTENTS

Table of Contents.....	1
Section 1: Definitions.....	2
Section 2: Introduction.....	5
Section 3: Description and Maps.....	7
Section 4: Proposed Changes to Ordinances, Plans, Codes, Rules, and Regulations.....	7
Section 5: Relocation of Displaced Persons.....	8
Section 6: Estimated Non-Project Costs.....	8
Section 7: Proposed Public Improvements.....	8
Section 8: Estimated Project Costs.....	8
Section 9: Economic Feasibility.....	9
Section 10: Estimated Bonded Indebtedness.....	10
Section 11: Appraised Value.....	10
Section 12: Method of Financing.....	10
Section 13: Duration of the Zone, Termination.....	11
Section 14: Economic Development Program.....	11
List of Exhibits.....	12
Exhibit A – Map of the Zone.....	13
Exhibit B – Non-Project Costs.....	14
Exhibit C – Project Costs.....	15
Exhibit D – Estimated Timeline of Incurred Project Costs.....	16
Exhibit E – Feasibility Study.....	17
Exhibit F – Parcel Identification.....	18
Exhibit G – Proposed Uses of the Property.....	19
Exhibit H – Map of the Public Improvements.....	20

SECTION 1: DEFINITIONS

Capitalized terms used in this Preliminary Plan shall have the meanings given to them in **Section I** below unless otherwise defined in this Preliminary Plan or unless the context in which a term is used clearly requires a different meaning. Unless otherwise defined, a reference to a “Section,” an “Exhibit,” shall be a reference to a Section of this Preliminary Plan or an Exhibit or Appendix attached to and made a part of this Preliminary Plan for all purposes.

“**Act**” means Chapter 311, Texas Tax Code, Tax Increment Financing Act

“**Administrative Costs**” means the actual, direct costs paid or incurred by or on behalf of the City to administer the Zone, including planning, engineering, legal services, organizational costs, publicizing costs, or implementations costs paid by or on behalf of the City that are directly related to the administration of the Zone.

“**Appraisal Districts**” means the Ellis Appraisal District and Tarrant Appraisal District.

“**Board**” means the Board of Directors for the Zone.

“**Captured Appraised Value**” means the taxable value of the Property within the Zone in excess of the Tax Increment Base on a parcel-by-parcel basis for each year during the term of the Zone, as calculated and confirmed annually by the Appraisal District.

“**City**” means the City of Mansfield, Texas.

“**City Council**” means the governing body of the City.

“**City TIRZ Increment**” means for years 2023-2032, seventy-five percent (75%) of the City’s ad valorem real property taxes collected and received by the City on the Captured Appraised Value in the Zone, and deposited into the TIRZ Fund; for years 2033-2042, fifty percent (50%) of the City’s ad valorem real property taxes collected and received by the City on the Captured Appraised Value in the Zone, and deposited into the TIRZ Fund; and for years 2043-2062, thirty-five percent (35%) of the City’s ad valorem real property taxes collected and received by the City on the Captured Appraised Value in the Zone, and deposited into the TIRZ Fund.

“**Creation Ordinance**” means Ordinance No. [REDACTED] adopted by the City Council on December 12, 2022, designating the creation of the Zone and the Board, among other provisions.

“**Economic Development Program**” means the economic development program authorized by the Economic Development Provision, which allows the Board, subject to the approval of the City Council, to establish and provide for the administration of one or more programs necessary or convenient to implement and achieve the purposes of the Final Plan, which programs are for the public purposes of developing and diversifying the economy of the Zone and developing business

and commercial activity within the Zone, and may include programs to make grants of any lawfully available money from the TIRZ Fund, including activities that benefit the Zone and stimulate business and commercial activity in the Zone.

“Economic Development Provision” means Section 311.010(h) of the Act and Article III, Section 52-a, Texas Constitution, as amended.

“Ellis Appraisal District” means the Ellis County Appraisal District.

“Ellis County” means Ellis County, Texas.

“Ellis County Participation Agreement” means that certain agreement anticipated to be entered into by the City and Ellis County detailing Ellis County’s participation in the Zone.

“Ellis County TIRZ Increment” means fifty percent (50%) of Ellis County’s ad valorem real property taxes collected on the Captured Appraised Value in the Zone, pursuant to the Ellis County Participation Agreement.

“Feasibility Study” means the economic feasibility study as evaluated over the term of the Zone and focused only on direct financial benefits, as shown on **Exhibit E**.

“Final Plan” means the future *Reinvestment Zone Number Four, City of Mansfield, Texas Final Project and Finance Plan* adopted by ordinance by the City Council.

“Non-Project Costs” means those certain costs that will be spent to develop in the Zone, but will not be financed by the Zone, and will be financed by private funds, as described in **Section 6**, and shown on **Exhibit B**.

“Preliminary Plan” means this *Reinvestment Zone Number Four, City of Mansfield, Texas Preliminary Project and Finance Plan*.

“Project Costs” means the total costs for projects in the Zone, including the actual costs of the Public Improvements, and the Administrative Costs.

“Property” means the 359.40 acres of land as depicted on **Exhibit A** and identified on **Exhibit F**.

“Public Improvements” means the proposed public improvements to be financed by the Zone, which includes excavation, sanitary sewer, storm sewer, water distribution, street & alley paving, retaining walls, park improvements, paving, public facilities, bridges, and soft costs related thereto, and economic development grants as depicted on **Exhibit H**, and detailed on **Exhibit C**.

“Tarrant Appraisal District” means the Tarrant Appraisal District.

“Tarrant County” means Tarrant County, Texas.

“Tarrant County Participation Agreement” means that certain agreement anticipated to be entered into by the City and Tarrant County detailing Tarrant County’s participation in the Zone.

“Tarrant County TIRZ Increment” means fifty percent (50%) of Tarrant County’s ad valorem real property taxes collected on the Captured Appraised Value in the Zone, pursuant to the Tarrant County Participation Agreement.

“Tax Increment Base” means total appraised value of taxable real property in the Zone at the time of creation of the Zone, as calculated and certified by the Appraisal Districts.

“TIRZ Fund” means the tax increment fund created by the City and segregated from all other funds of the City.

“Zone” means Reinvestment Zone Number Four, City of Mansfield, Texas, as depicted on **Exhibit A**, and parcels identified on **Exhibit F**, and created by City Council through Ordinance No. .

SECTION 2: INTRODUCTION

2.1 Authority and Purpose

The City has the authority under the Act to designate a contiguous or noncontiguous geographic area within the corporate limits or extraterritorial jurisdiction of the City as a tax increment reinvestment zone to promote development or redevelopment of the area because the City Council determined that development or redevelopment would not occur solely through private investment in the reasonably foreseeable future, that the Zone is economically feasible, and that creation of the Zone is in the best interest of the City and the property in the Zone. The purpose of the Zone is to facilitate such development or redevelopment by financing the costs of public works, public improvements, programs, and other projects benefiting the Zone, plus other costs incidental to those expenditures, all of which costs are authorized by the Act.

2.2 Eligibility Requirements

An area is eligible under the Act to be designated as a tax increment reinvestment zone if the area:

- 1) substantially arrests or impairs the sound growth of the municipality designating the Zone, retard the provision of housing accommodations, or constitutes an economic or social liability and is a menace to the public health, safety, morals, or welfare in its present condition; or
- 2) is predominantly open or undeveloped and, because of obsolete platting, deterioration of structures or site improvements, or other factors, substantially impairs or arrests the sound growth of the City; or
- 3) is in a federally assisted new community located in the City or in an area immediately adjacent to a federally assisted new community; or
- 4) is in an area described in a petition requesting that the area be designated as a reinvestment zone, if the petition is submitted to the governing body of the City by the owners of property constituting at least fifty percent (50%) of the appraised value of the property in the area according to the most recent certified appraisal roll for the county in which the area is located.

The City cannot, however, designate a zone if more than thirty percent (30%) of the property in the proposed zone, excluding property that is publicly owned, is used for residential purposes, or if the total appraised value of taxable real property in the proposed zone and in existing reinvestment zones exceeds fifty percent (50%) of the total appraised value of taxable real property in the City and in industrial districts created by the City.

2.3 Proposed Zone

The Property within the proposed Zone is currently located within the corporate limits of the City. The Property is predominantly open, undeveloped or underdeveloped, and substantially impairs and arrests the sound growth of the City. Due to its size, location, and physical characteristics development would not occur solely through private investment in the foreseeable future. The Property lacks public infrastructure and requires economic incentive to attract development for the purpose of providing long-term economic benefits including, but not limited to, increased real property tax base for all taxing units in the Zone. If the Public Improvements are financed as contemplated by this Preliminary Plan, the City envisions that the Property will be developed to take full advantage of the opportunity to bring to the City, and County, a quality development.

2.4 Preliminary Plan and Hearing

Before the City Council adopts the Creation Ordinance, the City Council must prepare a preliminary reinvestment zone project and finance plan in accordance with the Act and hold a public hearing on the creation of the Zone and its benefits to the City and to the Property, at which public hearing interested persons shall be given the opportunity to speak for and against the creation of the Zone, the boundaries of the Zone and the concept of tax increment financing, and at which hearing the owners of the Property shall be given a reasonable opportunity to protest the inclusion of their Property in the Zone. The requirement of the Act for a preliminary reinvestment zone financing plan was satisfied by the preparation of this Preliminary Plan, the purpose of which was to describe, in general terms, the public improvements that will be undertaken and financed by the Zone. A description of how such public improvements and projects will be undertaken and financed shall be determined by the Final Plan, which requires approval by the Board and City Council.

2.5 Creation of the Zone

Upon the closing of the above referenced public hearing, the City Council shall consider the Creation Ordinance and the following findings:

- 1) that development or redevelopment of the Property would not occur solely through private investment in the reasonably foreseeable future,
- 2) that the Zone was feasible,
- 3) that improvements in the Zone will significantly enhance the value of all the taxable real property in the Zone and will be of general benefit to the City, and
- 4) that the Zone meets the eligibility requirements of the Act.

Among other provisions required by the Act, the Creation Ordinance shall appoint the Board.

2.6 Board Recommendations

After the creation of the Zone, the Board shall review the Final Plan and recommend its approval to the City Council pursuant to which the City shall contribute the City TIRZ increment into the TIRZ Fund to pay a portion of the Project Costs benefiting the Zone.

If Ellis County participates in the Zone, then pursuant to the Ellis County Participation Agreement, Ellis County shall contribute the Ellis County TIRZ Increment into the TIRZ Fund to fund, in part or in whole, the Project Costs benefitting the Zone.

If Tarrant County participates in the Zone, then pursuant to the Tarrant County Participation Agreement, Tarrant County shall contribute the Tarrant County TIRZ Increment into the TIRZ Fund to fund, in part or in whole, the Project Costs benefitting the Zone.

SECTION 3: DESCRIPTION AND MAPS

3.1 Existing Uses and Conditions

The portion of the Property within the corporate limits of the City is currently zoned single-family, commercial, and special use, and is intended to be developed with commercial, residential, and industrial uses. The majority of the Property is primarily undeveloped or underdeveloped, and there is insufficient public infrastructure to support development. Development requires extensive public infrastructure that: (1) the City could not provide, and (2) would not be provided solely through private investment in the foreseeable future.

3.2 Proposed Uses

The proposed uses of the Property in the City include commercial, residential, public, and industrial uses, as shown on **Exhibit G**.

3.3 Parcel Identification

The parcels identified on **Exhibit F** provide sufficient detail to identify with ordinary and reasonable certainty the territory included in the Zone.

SECTION 4: PROPOSED CHANGES TO ORDINANCES, PLANS, CODES, RULES, AND REGULATIONS

The Property is wholly located in the corporate limits of the City and is subject to the City's zoning regulation. The City has exclusive jurisdiction over the subdivision and platting of the property within the Property and the design, construction, installation, and inspection of water, sewer, drainage, roadway, and other public infrastructure. At the time of the consideration of this

Preliminary Plan, no proposed changes to zoning ordinances, comprehensive plan, building codes, subdivision rules, or other municipal ordinances are planned.

SECTION 5: RELOCATION OF DISPLACED PERSONS

No persons shall be displaced and in need of relocation due to the creation of the Zone or due to the implementation of the Final Plan.

SECTION 6: ESTIMATED NON-PROJECT COSTS

Non-Project Costs are costs that will be spent to develop in the Zone but will not be financed by the Zone, and will be financed by private funds. The list of Non-Project Costs is shown on **Exhibit B**, and are estimated to be approximately \$1,368,634,827.

SECTION 7: PROPOSED PUBLIC IMPROVEMENTS

7.1 Categories of Public Improvements

All Public Improvements shall be designed and constructed in accordance with all applicable City standards and shall otherwise be inspected, approved, and accepted by the City. At the City's option, the Public Improvements may be expanded to include any other category of improvements authorized by the Act.

7.2 Location of Public Improvements

The estimated locations of the proposed Public Improvements are depicted on **Exhibit H**. These locations may be revised, with the approval of the City, from time to time without amending the Final Plan.

SECTION 8: ESTIMATED PROJECT COSTS

8.1 Project Costs

The total Project Costs are estimated to be \$380,895,042, as shown below and detailed on **Exhibit C**. The costs of the Public Improvements, including the Economic Development Program, are estimated to be \$379,687,002, and the Administrative Costs are estimated to be \$1,208,040.

8.2 Administrative Costs

The Administrative Costs are estimated to be \$20,000 per year beginning 2023 and escalating at two percent (2%) thereafter. The Administrative Costs shall be paid each year from the TIRZ Fund before any other Project Costs are paid.

8.3 Estimated Timeline of Incurred Costs

The Administrative Costs will be incurred annually through the remaining duration of the Zone. It is estimated the Public Improvements costs will be incurred between 2024 and 2037, as shown on **Exhibit D**, and funded annually over the remaining term of the Zone.

SECTION 9: ECONOMIC FEASIBILITY

9.1 Feasibility Study

The Feasibility Study focuses on only direct financial benefits (i.e. ad valorem tax revenues from the development of Public Improvements in the Zone). Based on the Feasibility Study, during the term of the Zone, new development (which would not have occurred but for the Zone) will generate approximately \$864,945,923 in total new real property tax revenue for the participation taxing entities. Approximately \$364,894,811 will be deposited into the TIRZ Fund to pay for the Project Costs over the life of the Zone. The remaining real property tax revenue over that period, estimated at \$500,051,112 shall be retained by the participating taxing entities.

The Feasibility Study shows the cumulative City TIRZ Increment is estimated to be \$249,976,711, which will be available to pay a portion of the Project Costs, until the term expires or is otherwise terminated. The remainder of the new City real property tax revenue generated within the Zone and retained by the City is estimated to be \$360,218,313 over the term.

The Feasibility Study shows the cumulative Ellis County TIRZ Increment is estimated to be \$96,294,173, which will be available to pay a portion of the Project Costs, until the term expires or is otherwise terminated. The remainder of the new Ellis County real property tax revenue generated within the Zone and retained by Ellis County is estimated to be \$96,294,173 over thirty years.

The Feasibility Study shows the cumulative Tarrant County TIRZ Increment is estimated to be \$18,623,926, which will be available to pay a portion of the Project Costs, until the term expires or is otherwise terminated. The remainder of the new Tarrant County real property tax revenue generated within the Zone and retained by Tarrant County is estimated to be \$43,538,626 over thirty years.

One hundred percent (100%) of all taxing revenues generated for other taxing entities by the new development within the Zone will be retained by the respective taxing entities. Based on the foregoing, the feasibility of the Zone has been demonstrated.

SECTION 10: ESTIMATED BONDED INDEBTEDNESS

No tax increment reinvestment zone bonds or public indebtedness by the City secured by the tax increments pursuant to the Act, is contemplated.

SECTION 11: APPRAISED VALUE

11.1 Tax Increment Base

The Tax Increment Base is estimated to be \$1,631,223 and shall be confirmed by the Appraisal Districts. Each year, the Appraisal Districts shall confirm the Captured Appraised Value of the Zone.

11.2 Estimated Captured Appraised Value

It is estimated that upon expiration of the term of the Zone, the total Captured Appraised Value of taxable real property in the Zone will be approximately \$3,925,987,776 as shown on **Exhibit E**. The actual Captured Appraised Value, as certified by the Appraisal Districts each year, will be used to calculate the City TIRZ Increment, and if applicable, the Ellis County TIRZ Increment, and Tarrant County TIRZ Increment, pursuant to the Final Plan and Ellis County Participation Agreement, and Tarrant County Participation Agreement.

SECTION 12: METHOD OF FINANCING

12.1 TIRZ Fund Contributions

The Final Plan shall obligate the City to deposit the City TIRZ Increment into the TIRZ Fund beginning in 2023. For example, in FY 2022, the City's ad valorem tax rate was \$0.6800 per \$100 of taxable value, therefore the City would contribute \$0.5100 per \$100 of the Captured Appraised Value in the Zone levied and collected, to the TIRZ Fund.

If applicable, the Ellis County Participation Agreement shall obligate Ellis County to deposit the Ellis County TIRZ Increment into the TIRZ Fund beginning in 2023. For example, in FY 2022, Ellis County's ad valorem tax rate was \$0.3107 per \$100 of taxable value, therefore Ellis County would contribute \$0.1554 per \$100 of the Captured Appraised Value in the Zone levied and collected, to the TIRZ Fund.

If applicable, the Tarrant County Participation Agreement shall obligate Tarrant County to deposit the Tarrant County TIRZ Increment into the TIRZ Fund beginning in 2023. For example, in FY 2023, Tarrant County's ad valorem tax rate was \$0.224 per \$100 of taxable value, therefore Tarrant County would contribute \$0.112 per \$100 of the Captured Appraised Value in the Zone levied and collected, to the TIRZ Fund.

All payments of Project Costs shall be made solely from the TIRZ Fund and from no other funds of the City, Ellis County, or Tarrant County, unless otherwise approved by their respective governing bodies. The TIRZ Fund shall only be used to pay the Project Costs. The City may amend the Final Plan in compliance with the Ellis County Participation Agreement, and Tarrant County Participation Agreement including but not limited to what is considered a Project Cost.

SECTION 13: DURATION OF THE ZONE, TERMINATION

13.1 Duration

The stated term of the Zone shall commence upon the execution of the Creation Ordinance and shall continue until December 31, 2062, with the last payment being due by January 31, 2063, unless otherwise terminated in accordance with the Creation Ordinance.

13.2 Termination

The Zone shall terminate on the earlier of (i) December 31, 2062, or (ii) at such time that the Project Costs have been paid in full. If upon expiration of the stated term of the Zone, the obligations of the Zone have not been fully funded by the TIRZ Fund, the City, Ellis County, and Tarrant County shall have no obligation to pay the shortfall and the term shall not be extended. Nothing in this Section is intended to prevent the City from extending the term of the Zone in accordance with the Act.

SECTION 14: ECONOMIC DEVELOPMENT PROGRAM

The City Council and the Board have determined it to be necessary and convenient to the accomplishment of the objectives of the Zone to establish and provide for the administration of the Economic Development Program that may be used to incentivize development. The Economic Development Program established in this Section is authorized by the Economic Development Provision.

The Economic Development Program will further the public purpose of developing and diversifying the economy of the Zone. All grants that are part of the Economic Development Program serve the public purpose of attracting new business and commercial activity to the Zone for the purpose of providing long-term economic benefits including, but not limited to, increases in the real property tax base for all taxing units within the Zone, and increased job opportunities for residents of the City, Ellis County, and Tarrant County.

LIST OF EXHIBITS

Unless otherwise stated, all references to "Exhibits" contained in this Preliminary Plan shall mean and refer to the following exhibits, all of which are attached to and made a part of this Preliminary Plan for all purposes.

Exhibit A	Map of the Zone
Exhibit B	Non-Project Costs
Exhibit C	Project Costs
Exhibit D	Estimated Timeline of Incurred Costs
Exhibit E	Feasibility Study
Exhibit F	Parcel Identification
Exhibit G	Proposed Uses of the Property
Exhibit H	Map of the Public Improvements

EXHIBIT A – MAP OF THE ZONE

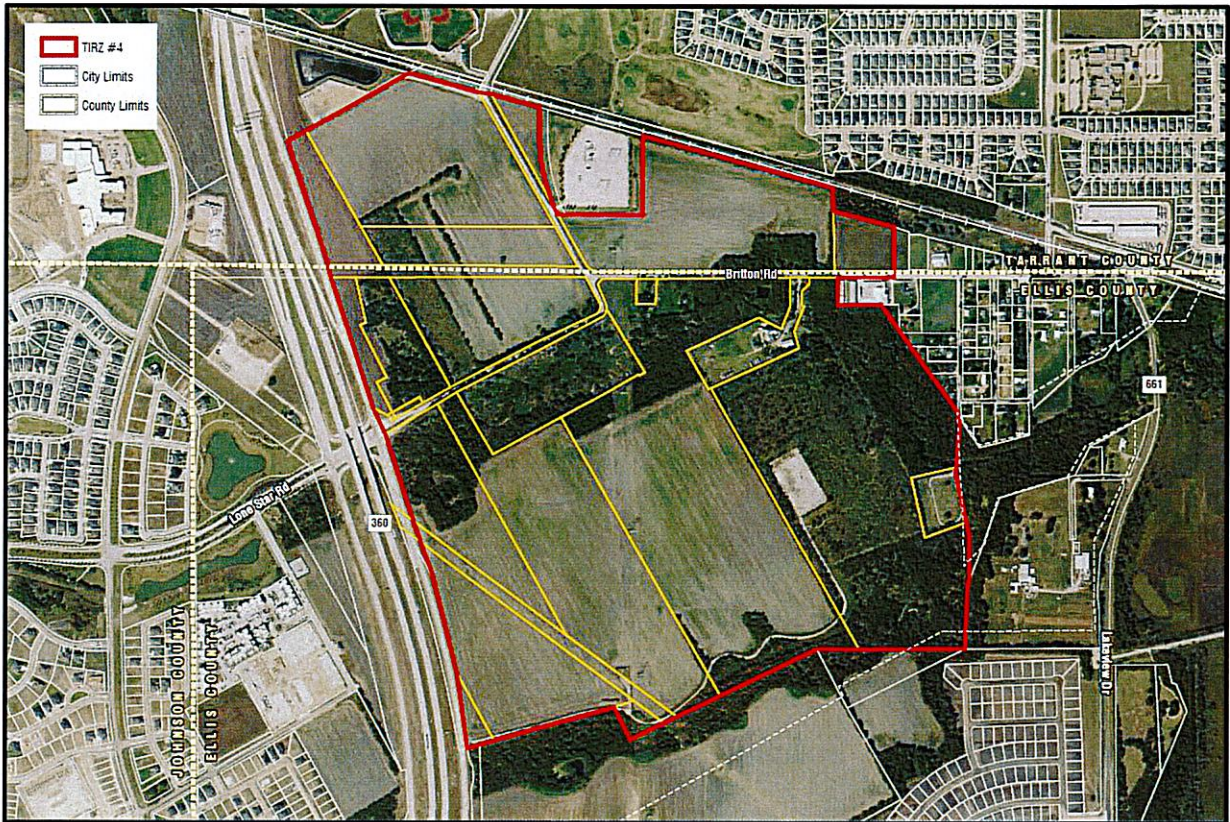


EXHIBIT B – NON-PROJECT COSTS

County	Land Use	Units / SF ¹	Lot Value		Buildout Value		Non-Project Costs ¹
			Per Unit	Total	Per Unit	Total	
Tarrant	Multifamily	1,119	\$ 46,818	\$ 52,389,342	\$ 234,090	\$ 261,946,710	\$ 209,557,368
Tarrant	Retail	116,800	\$ 42	\$ 4,860,749	\$ 208	\$ 24,303,744	\$ 19,442,995
Tarrant	Office	296,000	\$ 42	\$ 12,318,336	\$ 208	\$ 61,591,680	\$ 49,273,344
Tarrant	Data Center	3,200,000	\$ 12	\$ 39,951,360	\$ 62	\$ 199,756,800	\$ 159,805,440
Ellis	Multifamily	690	\$ 46,818	\$ 32,304,420	\$ 234,090	\$ 161,522,100	\$ 129,217,680
Ellis	Hotel	250	\$ 41,616	\$ 10,404,000	\$ 208,080	\$ 52,020,000	\$ 41,616,000
Ellis	Multifamily	3,000	\$ 45,000	\$ 135,000,000	\$ 225,000	\$ 675,000,000	\$ 540,000,000
Ellis	Townhome 1	60	\$ 50,000	\$ 3,000,000	\$ 250,000	\$ 15,000,000	\$ 12,000,000
Ellis	Townhome 2	192	\$ 62,500	\$ 12,000,000	\$ 312,500	\$ 60,000,000	\$ 48,000,000
Ellis	Cottage	206	\$ 80,500	\$ 16,583,000	\$ 402,500	\$ 82,915,000	\$ 66,332,000
Ellis	Garden Home	160	\$ 99,000	\$ 15,840,000	\$ 495,000	\$ 79,200,000	\$ 63,360,000
Ellis	Township Home	65	\$ 115,500	\$ 7,507,500	\$ 577,500	\$ 37,537,500	\$ 30,030,000
Total							\$ 1,368,634,827

Footnotes:

(1) Estimated, and subject to change.

EXHIBIT C – PROJECT COSTS

Key	Project Description	Estimated Cost Allocation
Public Improvements		
A	Heritage Parkway, drainage and any traffic signals contained within the ROW. Also, including new alignment and new at-grade crossing of RR. NORTH OF LONESTAR to NATIONAL PKWY	\$ 15,000,000
B	Lone Star Parkway, drainage and any traffic signals contained with the ROW.	\$ 6,000,000
C	Offsite Water 16" E/W 360 to Holland	\$ 5,000,000
D	Offsite Sewer and Lift Station	\$ 8,500,000
E	Waterline 360 & Heritage N/S	\$ 3,000,000
F	Eastern vehicular bridge connecting Lone Star to property south of drainage.	\$ 3,000,000
G	Western vehicular bridge connecting Lone Star to property south of drainage.	\$ 4,000,000
H	Stadium, N/S Roads, and associated parking structures.	\$ 75,000,000
I	Hotel Conference Center and associated parking structures and acquisition of land.	\$ 15,000,000
J	Multi-use performance arts venue and associated parking structures and acquisition of land.	\$ 85,000,000
K	Central Park Amenity, including flood plain improvements south of Lone Star, including any drainage structures and all hardscape/landscape elements.	\$ 20,000,000
L	Economic Development Grants	\$ 69,601,426
M	Internal roads and utilities on North Property.	\$ 4,500,000
N	Internal roads and utilities on South Property	\$ 11,000,000
O	Hardscape / Landscape and associated amenities on property north of Lone Star, including open space adjacent to performing arts center.	\$ 5,000,000
P	South Civic Facility	\$ 13,000,000
Q	North/City Shared Roads	\$ 3,000,000
R	South Emerald Necklace (Parks) & Gateways/roundabouts	\$ 6,165,544
S	South Parks under and in easements	\$ 3,437,720
T	Fee Waivers Reimbursements	\$ 24,482,312
Total Public Improvements		\$ 379,687,002
Administrative Costs		\$ 1,208,040
Total Project Costs¹		\$ 380,895,042

Notes:

(1) Projects provided by City Team in model dated 12/6/2022.

EXHIBIT D – ESTIMATED TIMELINE OF INCURRED PROJECT COSTS

Reinvestment Zone Number Four, City of Mansfield, TX Estimated Timeline of Incurred Project Costs				
Zone Year	Calendar Year	Admin Costs	Projects	Total Project Costs ¹
Base	2022			
1	2023	\$ 20,000	-	20,000
2	2024	\$ 20,400	5,939,375	5,959,775
3	2025	\$ 20,808	41,813,960	41,834,768
4	2026	\$ 21,224	20,144,676	20,165,900
5	2027	\$ 21,649	57,327,217	57,348,865
6	2028	\$ 22,082	22,170,386	22,192,468
7	2029	\$ 22,523	38,920,642	38,943,165
8	2030	\$ 22,974	30,985,398	31,008,372
9	2031	\$ 23,433	37,994,698	38,018,131
10	2032	\$ 23,902	16,847,904	16,871,806
11	2033	\$ 24,380	38,928,733	38,953,113
12	2034	\$ 24,867	14,464,276	14,489,143
13	2035	\$ 25,365	26,538,785	26,564,150
14	2036	\$ 25,872	-	25,872
15	2037	\$ 26,390	27,610,952	27,637,342
16	2038	\$ 26,917	-	26,917
17	2039	\$ 27,456	-	27,456
18	2040	\$ 28,005	-	28,005
19	2041	\$ 28,565	-	28,565
20	2042	\$ 29,136	-	29,136
21	2043	\$ 29,719	-	29,719
22	2044	\$ 30,313	-	30,313
23	2045	\$ 30,920	-	30,920
24	2046	\$ 31,538	-	31,538
25	2047	\$ 32,169	-	32,169
26	2048	\$ 32,812	-	32,812
27	2049	\$ 33,468	-	33,468
28	2050	\$ 34,138	-	34,138
29	2051	\$ 34,820	-	34,820
30	2052	\$ 35,517	-	35,517
31	2053	\$ 36,227	-	36,227
32	2054	\$ 36,952	-	36,952
33	2055	\$ 37,691	-	37,691
34	2056	\$ 38,445	-	38,445
35	2057	\$ 39,214	-	39,214
36	2058	\$ 39,998	-	39,998
37	2059	\$ 40,798	-	40,798
38	2060	\$ 41,614	-	41,614
39	2061	\$ 42,446	-	42,446
40	2062	\$ 43,295	-	43,295
Total		\$ 1,208,040	\$ 379,687,002	\$ 380,895,042

(1) Shown for illustrative purposes only.

EXHIBIT E – FEASIBILITY STUDY

Reinvestment Zone Number Four, City of Mansfield, TX Feasibility Study																
Zone Year	Calendar Year	Growth/Year	Harvest Points			City			Ellis County			Tarrant County			Total THZ Fund Contribution	
			Added Value ^a	New Taxable Value	Incremental Value	THZ Increment %	Retained Revenue	THZ Increment %	Retained Revenue	THZ Increment %	Retained Revenue	Annual	Cumulative			
Base	2022	0%	\$ 1,631,223													
1	2023	3.0%	\$ 1,679,939	\$ 48,716	75%	\$ 248	83	50%	\$ 76	76	50%	\$ 8	8	\$ 332	\$ 332	
2	2024	3.0%	\$ 32,475,000	\$ 34,205,337	75%	\$ 32,574,114	83	50%	\$ 76	76	50%	\$ 8	8	\$ 216,741	\$ 217,074	
3	2025	3.0%	\$ 204,115,770	\$ 239,347,267	75%	\$ 166,128	55,376	50%	\$ 50,605	50,605	50%	\$ 8	8	\$ 1,537,379	\$ 1,754,453	
4	2026	3.0%	\$ 108,959,219	\$ 355,486,904	75%	\$ 1,212,352	404,117	50%	\$ 210,620	210,620	50%	\$ 114,407	114,407	\$ 2,306,646	\$ 4,061,099	
5	2027	3.0%	\$ 273,319,214	\$ 639,470,726	75%	\$ 1,804,664	601,555	50%	\$ 378,604	378,604	50%	\$ 123,378	123,378	\$ 4,145,676	\$ 8,206,775	
6	2028	3.0%	\$ 118,704,923	\$ 777,359,770	75%	\$ 3,252,981	1,086,327	50%	\$ 638,940	638,940	50%	\$ 251,755	251,755	\$ 5,055,632	\$ 13,262,408	
7	2029	3.0%	\$ 192,984,492	\$ 993,665,055	75%	\$ 992,033,832	1,338,739	50%	\$ 826,302	826,302	50%	\$ 273,115	273,115	\$ 4,855,845	\$ 19,738,252	
8	2030	3.0%	\$ 132,246,847	\$ 1,180,721,854	75%	\$ 1,179,090,631	3,093,373	50%	\$ 1,686,438	1,022,647	50%	\$ 373,825	373,825	\$ 7,674,107	\$ 27,392,354	
9	2031	0%	\$ 187,525,188	\$ 1,368,247,041	75%	\$ 1,366,615,818	6,013,362	50%	\$ 2,004,454	1,218,887	50%	\$ 441,853	441,853	\$ 8,921,808	\$ 36,314,162	
10	2032	0%	\$ 92,120,086	\$ 1,460,367,127	75%	\$ 1,458,735,904	6,969,742	50%	\$ 2,323,247	1,510,215	50%	\$ 441,853	441,853	\$ 9,363,661	\$ 45,677,823	
11	2033	3.0%	\$ 189,823,753	\$ 1,694,001,893	50%	\$ 1,692,370,670	4,959,702	50%	\$ 1,653,327	1,653,327	50%	\$ 441,853	441,853	\$ 7,054,882	\$ 43,169,041	
12	2034	3.0%	\$ 79,087,008	\$ 1,823,908,959	50%	\$ 1,822,277,736	5,754,060	50%	\$ 1,997,901	1,997,901	50%	\$ 455,108	455,108	\$ 8,207,070	\$ 51,376,113	
13	2035	3.0%	\$ 117,023,644	\$ 1,995,649,692	50%	\$ 1,994,018,469	6,195,744	50%	\$ 2,180,779	2,180,779	50%	\$ 468,762	468,762	\$ 8,845,285	\$ 60,221,398	
14	2036	3.0%	\$ 2,055,515,382	\$ 2,053,987,959	50%	\$ 6,779,663	6,779,663	50%	\$ 2,246,218	2,246,218	50%	\$ 613,891	613,891	\$ 9,499,268	\$ 70,061,219	
15	2037	3.0%	\$ 121,751,212	\$ 2,238,915,970	50%	\$ 2,237,304,747	6,981,219	50%	\$ 2,113,742	2,113,742	50%	\$ 632,307	632,307	\$ 9,929,268	\$ 79,990,497	
16	2038	3.0%	\$ 2,306,104,049	\$ 2,304,472,826	50%	\$ 7,606,836	7,606,836	50%	\$ 2,383,230	2,383,230	50%	\$ 787,638	787,638	\$ 10,777,704	\$ 90,768,201	
17	2039	3.0%	\$ 2,375,287,171	\$ 2,373,655,948	50%	\$ 7,835,208	7,835,208	50%	\$ 2,454,802	2,454,802	50%	\$ 811,267	811,267	\$ 11,201,277	\$ 101,869,478	
18	2040	3.0%	\$ 2,446,545,786	\$ 2,444,914,563	50%	\$ 8,070,430	8,070,430	50%	\$ 2,528,522	2,528,522	50%	\$ 835,605	835,605	\$ 11,434,557	\$ 113,304,035	
19	2041	0%	\$ 2,446,545,786	\$ 2,444,914,563	50%	\$ 8,112,710	8,112,710	50%	\$ 2,604,453	2,604,453	50%	\$ 860,673	860,673	\$ 11,777,836	\$ 125,081,871	
20	2042	0%	\$ 2,446,545,786	\$ 2,444,914,563	50%	\$ 8,322,710	8,322,710	50%	\$ 2,904,453	2,904,453	50%	\$ 860,673	860,673	\$ 11,777,836	\$ 136,859,707	
21	2043	3.0%	\$ 2,519,942,159	\$ 2,518,110,916	35%	\$ 5,818,897	10,806,522	50%	\$ 2,604,453	2,604,453	50%	\$ 860,673	860,673	\$ 9,284,023	\$ 146,143,730	
22	2044	3.0%	\$ 2,595,940,424	\$ 2,593,909,201	35%	\$ 5,993,580	11,130,934	50%	\$ 2,682,663	2,682,663	50%	\$ 886,494	886,494	\$ 9,562,736	\$ 155,706,467	
23	2045	3.0%	\$ 2,673,406,637	\$ 2,671,775,414	35%	\$ 6,173,904	11,465,079	50%	\$ 2,763,218	2,763,218	50%	\$ 913,088	913,088	\$ 9,849,810	\$ 165,556,277	
24	2046	3.0%	\$ 2,753,608,836	\$ 2,751,977,613	35%	\$ 6,358,825	11,809,247	50%	\$ 2,846,190	2,846,190	50%	\$ 940,481	940,481	\$ 10,145,497	\$ 175,701,774	
25	2047	3.0%	\$ 2,836,217,101	\$ 2,834,585,878	35%	\$ 6,549,707	12,163,741	50%	\$ 2,931,652	2,931,652	50%	\$ 968,695	968,695	\$ 10,540,094	\$ 186,151,828	
26	2048	3.0%	\$ 2,921,303,614	\$ 2,919,672,391	35%	\$ 6,746,314	12,528,870	50%	\$ 3,019,677	3,019,677	50%	\$ 997,756	997,756	\$ 10,763,748	\$ 196,915,575	
27	2049	3.0%	\$ 3,008,942,722	\$ 3,007,311,499	35%	\$ 6,948,820	12,904,952	50%	\$ 3,110,343	3,110,343	50%	\$ 1,027,689	1,027,689	\$ 11,086,852	\$ 208,002,427	
28	2050	3.0%	\$ 3,099,211,004	\$ 3,097,579,781	35%	\$ 7,157,407	13,292,317	50%	\$ 3,203,729	3,203,729	50%	\$ 1,058,520	1,058,520	\$ 11,419,650	\$ 219,422,077	
29	2051	0%	\$ 3,099,211,004	\$ 3,097,579,781	35%	\$ 7,372,240	13,691,303	50%	\$ 3,299,916	3,299,916	50%	\$ 1,090,275	1,090,275	\$ 11,762,432	\$ 231,184,509	
30	2052	0%	\$ 3,099,211,004	\$ 3,097,579,781	35%	\$ 7,372,240	13,691,303	50%	\$ 3,299,916	3,299,916	50%	\$ 1,090,275	1,090,275	\$ 11,762,432	\$ 242,946,940	
31	2053	3.0%	\$ 3,192,187,334	\$ 3,190,556,111	35%	\$ 7,372,240	13,691,303	50%	\$ 3,299,916	3,299,916	0%	\$ -	\$ -	\$ 12,852,156	\$ 255,809,097	
32	2054	3.0%	\$ 3,287,252,954	\$ 3,285,621,731	35%	\$ 7,593,524	14,102,258	50%	\$ 3,398,990	3,398,990	0%	\$ -	\$ -	\$ 12,852,156	\$ 268,661,253	
33	2055	3.0%	\$ 3,386,991,343	\$ 3,385,360,120	35%	\$ 7,821,446	14,525,542	50%	\$ 3,501,035	3,501,035	0%	\$ -	\$ -	\$ 13,322,481	\$ 275,934,091	
34	2056	3.0%	\$ 3,488,189,289	\$ 3,486,558,066	35%	\$ 8,056,206	14,961,525	50%	\$ 3,606,142	3,606,142	0%	\$ -	\$ -	\$ 13,824,347	\$ 287,596,438	
35	2057	3.0%	\$ 3,592,834,968	\$ 3,591,203,745	35%	\$ 8,298,008	15,410,587	50%	\$ 3,714,402	3,714,402	0%	\$ -	\$ -	\$ 14,346,229	\$ 299,608,848	
36	2058	3.0%	\$ 3,700,620,017	\$ 3,698,988,794	35%	\$ 8,547,065	15,873,121	50%	\$ 3,825,909	3,825,909	0%	\$ -	\$ -	\$ 14,884,956	\$ 311,981,822	
37	2059	3.0%	\$ 3,811,638,617	\$ 3,810,007,394	35%	\$ 8,803,593	16,349,530	50%	\$ 3,940,762	3,940,762	0%	\$ -	\$ -	\$ 15,439,518	\$ 324,726,178	
38	2060	3.0%	\$ 3,925,987,776	\$ 3,924,356,553	35%	\$ 9,067,818	16,840,233	50%	\$ 4,059,061	4,059,061	0%	\$ -	\$ -	\$ 16,004,802	\$ 337,853,057	
39	2061	0%	\$ 3,925,987,776	\$ 3,924,356,553	35%	\$ 9,339,969	17,345,656	50%	\$ 4,180,908	4,180,908	0%	\$ -	\$ -	\$ 16,590,877	\$ 351,373,934	
40	2062	0%	\$ 3,925,987,776	\$ 3,924,356,553	35%	\$ 9,339,969	17,345,656	50%	\$ 4,180,908	4,180,908	0%	\$ -	\$ -	\$ 17,182,256	\$ 364,894,811	
Total			\$ 1,875,136,176			\$ 249,976,711	\$ 360,218,313		\$ 96,294,173	\$ 96,294,173		\$ 18,623,926	\$ 43,538,626	\$ 364,894,811		

Assumptions		Footnotes	
Tax increment Base ^a	\$ 1,631,223	1) Values increased at 3% annually with two years of no growth each decade to simulate an economic downturn.	
City AV Rate	0.6800	2) Tax increment Base estimated as of January 1, 2022, and subject to confirmation by Appraisal Districts.	
Ellis County AV Rate	0.3107	3) County has not yet agreed to participate and is shown for illustrative purposes only.	
Tarrant County AV Rate	0.2240	4) Based on absorption schedule provided by a developer.	

EXHIBIT F – PARCEL IDENTIFICATION

Property ID	County	Taxable Value	Acreage	Legal Description
4071417	Tarrant	\$ -	3.75	NEILL, SAMUEL C SURVEY Abstract 1159 Tract 23
3892700	Tarrant	\$ 3,219	30.56	GREGG, MELTON SURVEY Abstract 560 Tract 2
4071050	Tarrant	\$ 3,301	29.70	NEILL, SAMUEL C SURVEY Abstract 1159 Tract 15 & 16
6976360	Tarrant	\$ 587	6.02	GREGG, MELTON SURVEY Abstract 560 Tract 3B ELLIS COUNTY BOUNDARY SPLIT
41320174	Tarrant	\$ -	9.08	GREGG, MELTON SURVEY Abstract 560 Tract 2A ELLIS COUNTY BOUNDARY SPLIT
41377990	Tarrant	\$ 260	2.35	NEILL, SAMUEL C SURVEY Abstract 1159 Tract 16B
186698	Ellis	\$ 3,494	19.61	616 385 J LAWRENCE M GREGG 19.575 ACRES
186715	Ellis	\$ 273,175	15.64	616 385 J LAWRENCE M GREGG 16.263 ACRES
215779	Ellis	\$ 659,563	5.91	LOT 1R BLK 1 MARANATHA RANCH 5.392 AC
277509	Ellis	\$ -	0.26	385 M GREGG 0.26 ACRES
142262	Ellis	\$ 439,600	7.85	385 M GREGG 7.85 ACRES
238906	Ellis	\$ 289	1.27	385 M GREGG 1.622 ACRES
238971	Ellis	\$ 615	3.12	385 M GREGG 2.7571 ACRES
277508	Ellis	\$ 45,000	0.04	385 M GREGG 0.0307 ACRES
200062	Ellis	\$ 6,171	36.95	616 385 J LAWRENCE M GREGG 36.26 ACRES
219638	Ellis	\$ -	3.10	432 H HENDERSON 1.5 ACRES
184780	Ellis	\$ 94,887	0.59	432 H HENDERSON 0.5 ACRES
184782	Ellis	\$ 74,694	66.73	432 H HENDERSON 65.603 ACRES
184038	Ellis	\$ 2,873	16.68	385 M GREGG 19.1659 ACRES
200063	Ellis	\$ 8,400	1.19	616 J LAWRENCE 0.667 ACRES
201894	Ellis	\$ 1,881	14.39	385 M GREGG 16.5 ACRES
245411	Ellis	\$ -	5.13	J LAWRENCE 5.068 AC
184683	Ellis	\$ 13,214	68.89	432 H HENDERSON & 616 J LAWRENCE 69.500 ACRES

EXHIBIT G – PROPOSED USES OF THE PROPERTY

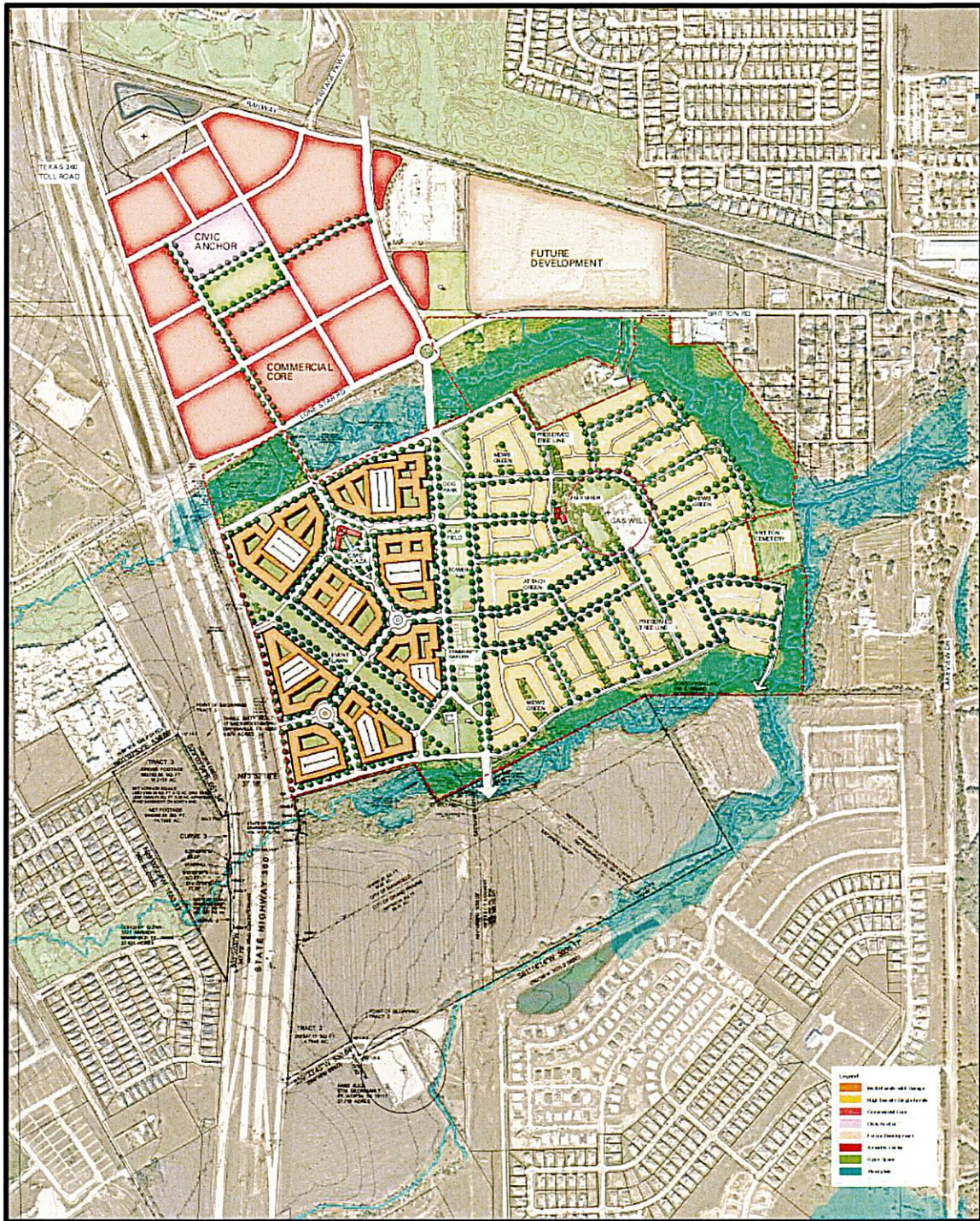



EXHIBIT H – MAP OF THE PUBLIC IMPROVEMENTS



EXHIBIT 3

RESOLUTION OF TARRANT COUNTY APPROVING PARTICIPATION IN
REINVESTMENT ZONE NUMBER FOUR, CITY OF MANSFIELD, TEXAS

[Remainder of this page intentionally left blank.]



RESOLUTION

TARRANT COUNTY PARTICIPATION IN CITY OF MANSFIELD TAX INCREMENT FINANCING REINVESTMENT ZONE FOUR – HARVEST POINT

WHEREAS, the general laws of the State of Texas authorize governmental taxing entities to join other taxing jurisdictions in the establishment of a reinvestment zone under the Tax Increment Financing Act, Chapter 311 of the Texas Tax Code (the "Act"), to provide incentive for the development and redevelopment of properties that might not be undertaken without such incentive; and

WHEREAS, the Mansfield City Council approved Ordinance No. OR-2285-22, dated December 12, 2022, establishing Tax Increment Reinvestment Zone Number Four, City of Mansfield, Texas, in accordance with the Tax Increment Financing Act, to facilitate the development and redevelopment of multi-use retail, commercial and residential development and the provision of infrastructure improvements generally bounded by the City limits on the South, Heritage Parkway on the east and Hwy 360 on the west.

WHEREAS, in accordance with the requirements of the Act, the Mansfield City Council has given all applicable notices to the Tarrant County Commissioners Court as to the City Council's establishment of the tax increment reinvestment zone and, through its appointed representatives, has made a formal presentation to the Tarrant County Commissioners Court regarding the reinvestment zone; and

WHEREAS, Tarrant County has one (1) representative to the Mansfield Tax Increment Reinvestment Zone Number Three Board of Directors as established by statute, and said representative will participate in the development of the Project Plan and Financing Plan for the zone; and

WHEREAS, the City of Mansfield City Council has adopted the Project Plan and Financing Plan as submitted by the Reinvestment Zone Board of Directors; and

WHEREAS, the Tarrant County Commissioners Court recognizes that the participation of Tarrant County in funding of the tax increment reinvestment zone will have the desired effect of developing the area to the benefit of all taxing units which levy taxes in the proposed reinvestment zone.

NOW, THEREFORE, BE IT RESOLVED:

1. That the Tarrant County Commissioners Court hereby approves participation in the City of Mansfield Tax Increment Reinvestment Zone Number Four and, beginning with the 2023 tax year, the payment into the tax increment fund of fifty percent (50%) of its collected incremental tax revenue for the term of the Zone, said incremental tax revenue produced by applying the County's tax rate to the incremental increase in the value of property located in the reinvestment zone through December 31, 2052, or until \$16,171,222.00 in cumulative County increment deposits have been made, or until all project costs have been paid, whichever occurs first, in accordance with the terms of the attached Agreement; and

2. That the Tarrant County Agreement be and is hereby approved; that the County and its Commissioners Court hereby agree to enter into the Agreement as a party thereto; and the County Judge of the County or his designee be and is hereby authorized and directed to execute said Agreement on behalf of the County and its Commissioners Court, substantially in the form attached hereto and carry out the terms thereof at the appropriate time(s).

PASSED AND APPROVED, IN OPEN COURT, this 16th day of March, 2024.

COURT ORDER NO. 142961




Tim O'Hare, County Judge




Roy C. Brooks
Commissioner, Precinct 1



Alisa Simmons
Commissioner, Precinct 2



Gary Fickes
Commissioner, Precinct 3



Manny Ramirez
Commissioner, Precinct 4