

Account, Owner, Address

Search

 01624865 (Residential)

 304 E KIMBALL ST, MANSFIELD

 Interactive Map

Property Type: Residential

Legal Description: MANSFIELD, CITY OF Block 6 Lot 1B, 2B & 3B E 50' LTS 1, 2 & 3 2B & 3B E 50' LTS 1, 2 & 3

AIN: 24750----6----1B--20

State Code: A

Year Built: 1952

Agent of Authority: No Agent on record.

Site Number: 01624865

Site Name: MANSFIELD, CITY OF-6-1B-20

Site Class: A1 - Residential - Single Family

Number of Parcels: 1

Building SQFt: 768

Percentage Complete: 100%

Land Sqft: 10,800

Land Acres: 0.2479

Pool: 

None

Property Value

Geolocation

Taxing Units

Ownership

Exemptions

Documents

Property Exemptions

No Exemptions Found

Explore

- [News](#)
- [Events](#)
- [Search Our Site](#)




Services

- [Online Account](#)
- [All Forms](#)
- [Property Search](#)
- [FAQ's](#)

About Us

- [Our Mission and Values](#)
- [Leadership](#)
- [Board of Directors](#)
- [Careers](#)

Follow us

-  [Facebook](#)
-  [Twitter](#)
-  [LinkedIn](#)