



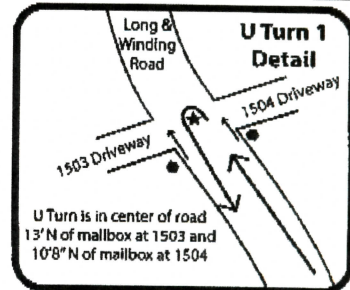
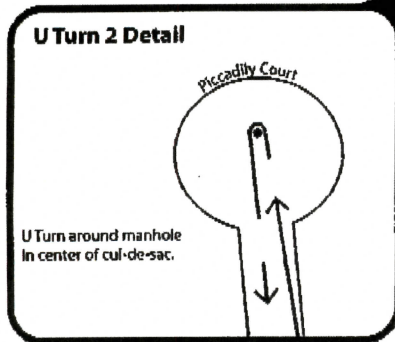
SPECIAL EVENT REVIEW COMMENTS & APPROVALS

EVENT:	MEREDITH HATCH 5K EVENT 2015
DATE OF EVENT:	Saturday, November 21st from 6am-11am
*ANDY BINZ (RECREATION)	APPROVED
*KERIN MAGUIRE (PLANNING)	APPROVED
Promotional Signs?	2 small signs to warn residents can be placed inside subdivision the week before the event as requested by the HOA
Comments	No signs are allowed to be placed on Cannon Drive prior to event
*DAVID BOSKI (STREETS)	APPROVED
Barricades Requested?	
HOWARD REDFEARN (ENVIRONMENTAL)	APPROVED
NOTES:	<p><u>Q to applicant:</u> What are the plans to police the run route after the event to collect any litter left along the way from participants?</p> <p><u>Response from applicant:</u> Miles for Meredith RunFar staff at time of cone pick up will also police roads for debris Miles for Meredith RunFAR staff at time of cone pick up will also police roads for debris.</p>
*PAUL COKER (DEVELOPMENT SERVICES)	APPROVED
*ERIC PETERSON (FIRE)	APPROVED
Temporary Tents?	canopies only
COMMENTS	
*W. KYLE LANIER (POLICE)	APPROVED
COMMENTS	
Mansfield Police Assistance?	YES
City Council Approval Required?	Yes
Agenda Date:	October 26th
Special Event Number	SE-15-1545



MILES FOR MEREDITH 5K

5 km - USATF Certification TX14057LAB - Mansfield, TX
Effective 11.16.2014 to 12.31.2024
Measured by Logan Burgess on 11.14.2014
Map not to Scale - No Restrictions



Start / Finish - (N32 34 26.8 W97 05 30.6) - Mansfield High School
 Parking Lot Rd - 27'8" S of fire hydrant just S of Gymnasium
 and 73' N of crosswalk to entry

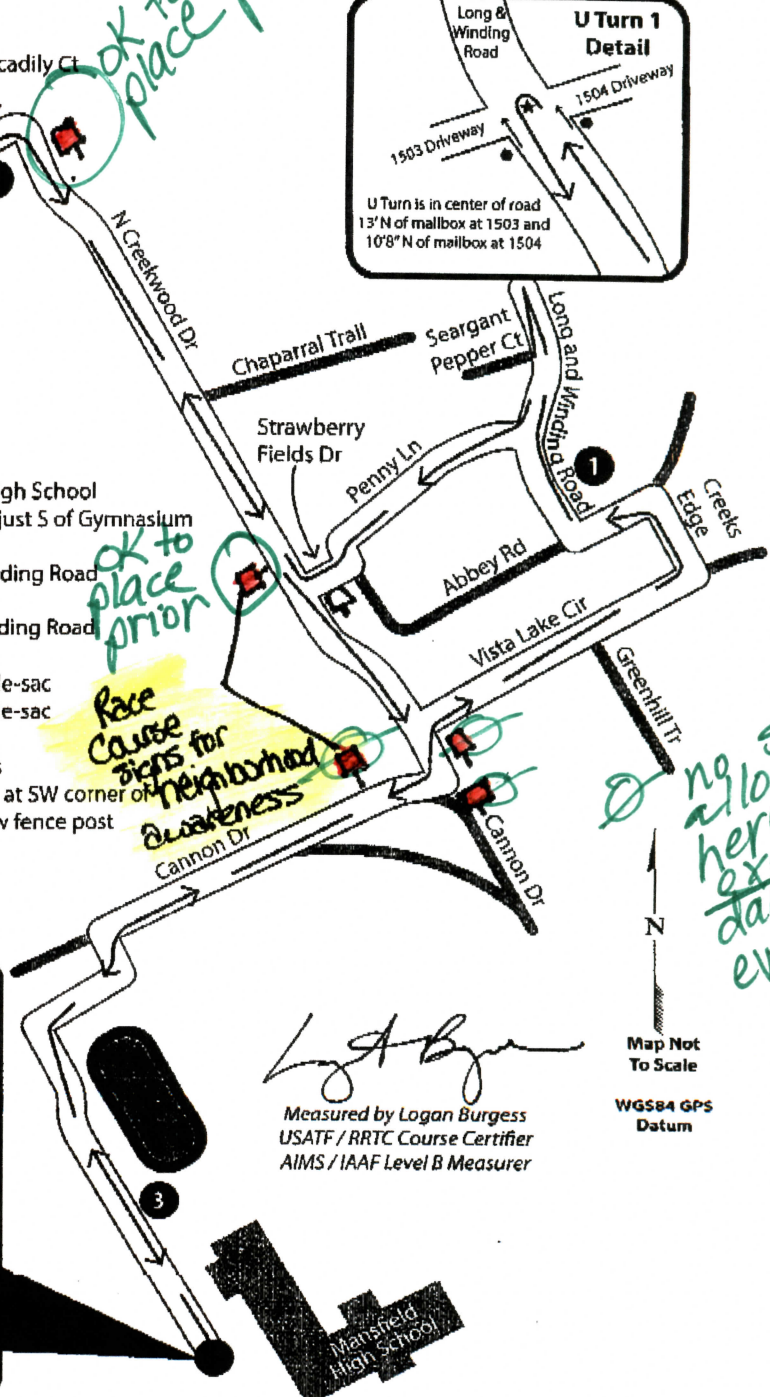
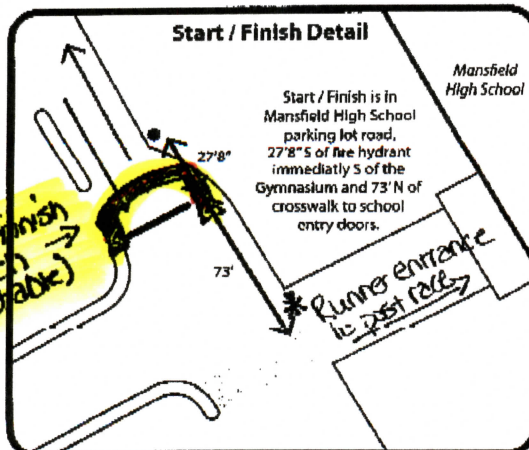
Mile 1 - (N32 34 59.2 W97 05 18.1) - 1404 Long & Winding Road
 19' N of mailbox at address

U Turn 1 - (N32 35 05.0 W97 05 18.7) - 1503 Long & Winding Road
 13' N of mailbox at address

U Turn 2 - (N32 35 05.0 W97 05 18.7) - Piccadilly Ct Cul-de-sac
 turn around manhole in center of cul-de-sac

Mile 2 - (N32 35 10.0 W97 05 39.0) - 1600 Piccadilly Ct
 even with sidewalk to house at address

Mile 3 - (N32 34 31.9 W97 05 33.9) - Parking Lot Road at SW corner of
 Track / Football Field - even with yellow fence post



Measured by Logan Burgess
 USATF / RRTC Course Certifier
 AIMS / IAAF Level B Measurer

Map Not
 To Scale

WGS84 GPS
 Datum