

2018
Run with Heart

Special Event Application

Organization/Group: <u>Cox Racing Services</u>		Date: <u>11-25-17</u>
Applicant: <u>Demery Cox</u>		
Applicant's Address: <u>3028 Gardenia Fort Worth, TX</u>		Phone No. <u>817-793-3064</u>
*Will be called or emailed for more information needed and/or when the permit is ready for pick-up		Email: <u>coxracingservices@gmail.com</u>
Address of Event: <u>2700 E Broad Street Mansfield, TX 76063</u>		
Description & Activities: <u>1 Mile, 5K, and Half Marathon Run / walk</u>		
Date of Event: <u>1/27/18</u>		Hours of Event: <u>7am - 11:30am</u>
Public Invited or Private Party? <u>Public</u>		Estimated Number of Attendees <u>1,000</u>
Is the event in a Mansfield Park? <u>Yes</u>		*If yes, Insurance is required
Do you plan to Temporarily Close a Public Street? <u>Yes</u>		*If yes, Insurance is required
Is the event on Private Property other than your own? <u>No</u>		*If yes, signed permission is required
Will there be any new or temporary electric lines installed? <u>No</u>		
*If yes, a registered Electrician must obtain a permit. Indicate the line locations on the site plan.		
Will you be using generators? <u>Yes No</u>		*If yes, show location on the site plan
Do you plan to have any Tents? <u>No</u>		*If yes, a separate permit is required.
Do you plan to have any pop-up canopies? <u>No</u>		
Do you plan to have any Promotional Signs? (banners, streamers, balloons) <u>No</u>		*If yes, a separate permit is required
City of Mansfield Assistance Requested:		
Barricades/ Street Closure? <u>Temporary Yes</u>		*If yes, show on site plan where you want to have barricades. A resident roster must be submitted for a block party.
Police/Traffic Control/Security? <u>Yes Travis Wayborn</u>		*If yes, attach an explanation and the name of the person you are working with
<p style="text-align: center;">Please Read and Include the Following Information With This Application</p> <ul style="list-style-type: none"> For all outdoor activities, a site plan must be attached. One can be provided if requested. You need to show where all items will be located on the site plan. If Insurance is required, the City of Mansfield must be listed as "Additional Insured". All documents must be turned in at the same time. Please allow enough time for review and approval before the date of your event. 		
Applicant's Printed Name:		Applicant's Signature:
<u>Demery Cox</u>		

AGREEMENT TO ASSIST AT SPECIAL EVENT

Special Event Name and Date: Run with Heart

Name of Group Assisting:

☒ Mansfield Police

☐ MISD Police

☐ Constable Office

☐ Other _____

Please check all that apply:

☒ We have an agreement to be Traffic Officers for this Special Event.

☒ We have an agreement to be Security Officers for this Special Event.

☐ Other: _____



Signature

Travis Waybourn Sergeant

Printed Name/ Job Title

Mailing Address _____

817-822-8408

Contact Phone Number

1 travis.waybourn@mansfield-tx.gov

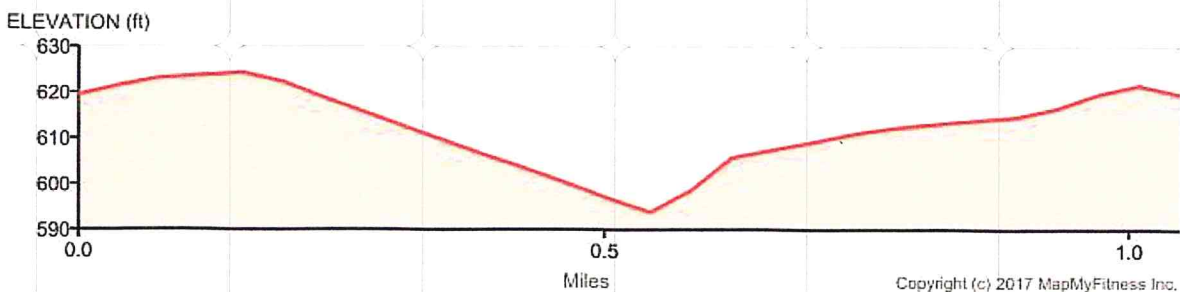
E-mail

**2018 Run With Heart 1 Mile Route**

Distance: 1.05 mi

Elevation Gain: 23 ft

Elevation Max: 625 ft

Notes**0.00 mi**

Head northeast on Hospital Dr toward Miller Rd

- 0.05 mi** Turn left onto Miller Rd
- 0.07 mi** Turn right onto Scenic Glen Dr
- 0.21 mi** Head northeast on Scenic Glen Dr toward Glen Meadow Tr
- 0.43 mi** Head east on Scenic Glen Dr toward Heritage Pkwy
- 0.48 mi** Turn right onto Heritage Pkwy
- 0.58 mi** Turn right onto Dove Valley Ln
Destination will be on the left
- 0.59 mi** Head west on Dove Valley Ln toward Glen Meadow Tr
Destination will be on the left
- 0.91 mi** Head southwest on Dove Valley Ln toward Miller Rd
- 0.91 mi** Turn right onto Miller Rd
- 0.99 mi** Turn left onto Hospital Dr
- 1.05 mi** Destination



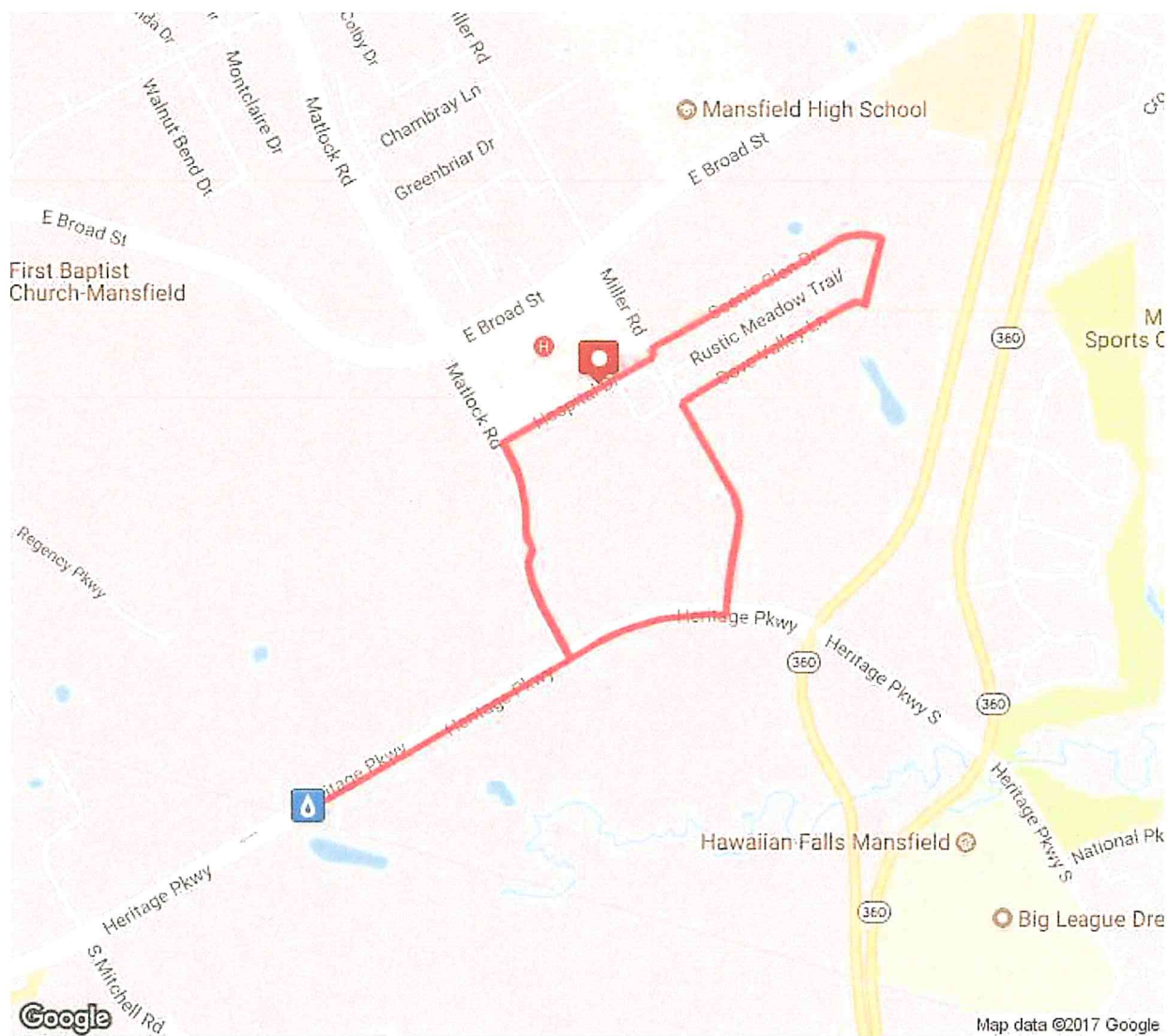
2018 Run With Heart 5K Route

Distance: 3.11 mi

Elevation Gain: 55 ft

Elevation Max: 625 ft

Notes



0.00 mi Head northeast on Hospital Dr toward Miller Rd

- 0.10 mi** Turn left onto Miller Rd
- 0.11 mi** Turn right onto Scenic Glen Dr Destination will be on the right
- 0.49 mi** Head east on Scenic Glen Dr toward Heritage Pkwy
- 0.52 mi** Turn right onto Heritage Pkwy Destination will be on the right
- 0.64 mi** Head north on Heritage Pkwy toward Dove Valley Ln
- 0.65 mi** Turn left onto Dove Valley Ln Destination will be on the left
- 0.91 mi** Head southwest on Dove Valley Ln toward Miller Rd
- 0.98 mi** Turn left onto Miller Rd
- 1.33 mi** Turn right onto Heritage Pkwy Destination will be on the left
- 1.60 mi** Head southwest on Heritage Pkwy
- 2.08 mi** Head northeast on Heritage Pkwy
- 2.57 mi** Turn left onto Matlock Rd Destination will be on the right
- 2.92 mi** Head northwest on Matlock Rd toward Hospital Dr
- 2.93 mi** Turn right onto Hospital Dr
- 3.10 mi** Destination

CERTIFICATE OF INSURANCE

PRINT DATE: 11/30/2017

CERTIFICATE NUMBER: 20171109569144

AGENCY:

Integro USA Inc.
d/b/a Integro Insurance Brokers
2727 Paces Ferry Road, Building Two, Suite 1500
Atlanta, GA 30339
678-324-3300 (Phone), 678-324-3303 (Fax)

THIS CERTIFICATE IS ISSUED AS A MATTER OF INFORMATION ONLY AND CONFERS NO RIGHTS UPON THE CERTIFICATE HOLDER. THIS CERTIFICATE DOES NOT AMEND, EXTEND OR ALTER THE COVERAGE AFFORDED BY THE POLICIES BELOW.

NAMED INSURED:

USA Track & Field, Inc. Methodist Hospitals of Dallas
130 East Washington Street, Suite 800
Indianapolis IN 46204

INSURERS AFFORDING COVERAGE:

INSURER A: Philadelphia Indemnity Ins. Co. NAIC #: 18058
INSURER B: Philadelphia Indemnity Ins. Co. NAIC #: 18058

EVENT INFORMATION:

Run With Heart (1/27/2018 - 1/28/2018)

POLICY/COVERAGE INFORMATION:

THE POLICIES OF INSURANCE LISTED BELOW HAVE BEEN ISSUED TO THE INSURED NAMED ABOVE FOR THE POLICY PERIOD INDICATED. NOTWITHSTANDING ANY REQUIREMENT, TERM OR CONDITION OF ANY CONTRACT OR OTHER DOCUMENT WITH RESPECT TO WHICH THIS CERTIFICATE MAY BE ISSUED OR MAY PERTAIN, THE INSURANCE AFFORDED BY THE POLICIES DESCRIBED HEREIN IS SUBJECT TO ALL THE TERMS, EXCLUSIONS AND CONDITIONS OF SUCH POLICIES. AGGREGATE LIMITS SHOWN MAY HAVE BEEN REDUCED BY PAID CLAIMS.

INS	TYPE OF INSURANCE:	POLICY NUMBER(S)	EFFECTIVE:	EXPIRES:	LIMITS:
A	GENERAL LIABILITY				
	X Occurrence	PHPK1721333	11/1/2017 12:01 AM	11/1/2018 12:01 AM	GENERAL AGGREGATE (Applies Per Event) \$3,000,000
	X Participant Legal Liability				EACH OCCURRENCE \$1,000,000
					DAMAGE TO RENTED PREMISES (Each Occ.) \$1,000,000
					MEDICAL EXPENSE (Any one person) EXCLUDED
					PERSONAL & ADV INJURY \$1,000,000
					PRODUCTS-COMP/OP AGG \$3,000,000
B	UMBRELLA/EXCESS LIABILITY				
	X Occurrence	PHUB602873	11/1/2017 12:01 AM	11/1/2018 12:01 AM	EACH OCCURRENCE \$10,000,000
					AGGREGATE (Applies Per Event) \$10,000,000

DESCRIPTION OF OPERATIONS/LOCATIONS/VEHICLES/EXCLUSIONS ADDED BY ENDORSEMENT/SPECIAL PROVISIONS:

Coverage applies to USA Track & Field sanctioned events and registered practices, including any directly related activities, such as event set-up and tear-down, participant check-in and award ceremonies.

Excess policy follows form of underlying General Liability.

Evidence of coverage only

CERTIFICATE HOLDER:

Methodist Hospitals of Dallas
1441 North Beckley Avenue
Dallas TX 75203

NOTICE OF CANCELLATION:

Should any of the above described policies be cancelled before the expiration date thereof, notice will be delivered in accordance with the policy provisions.

AUTHORIZED REPRESENTATIVE:



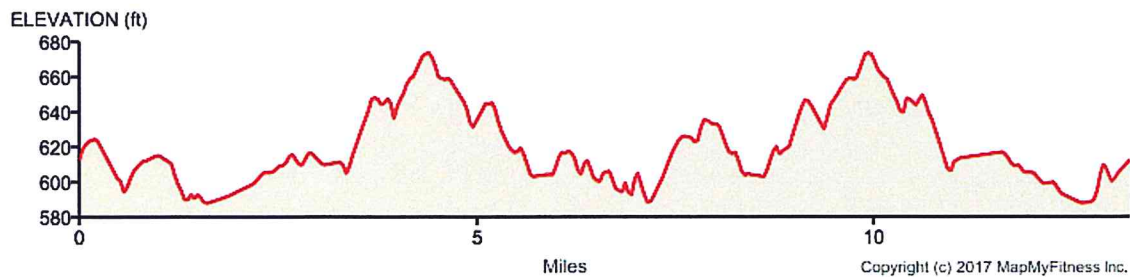
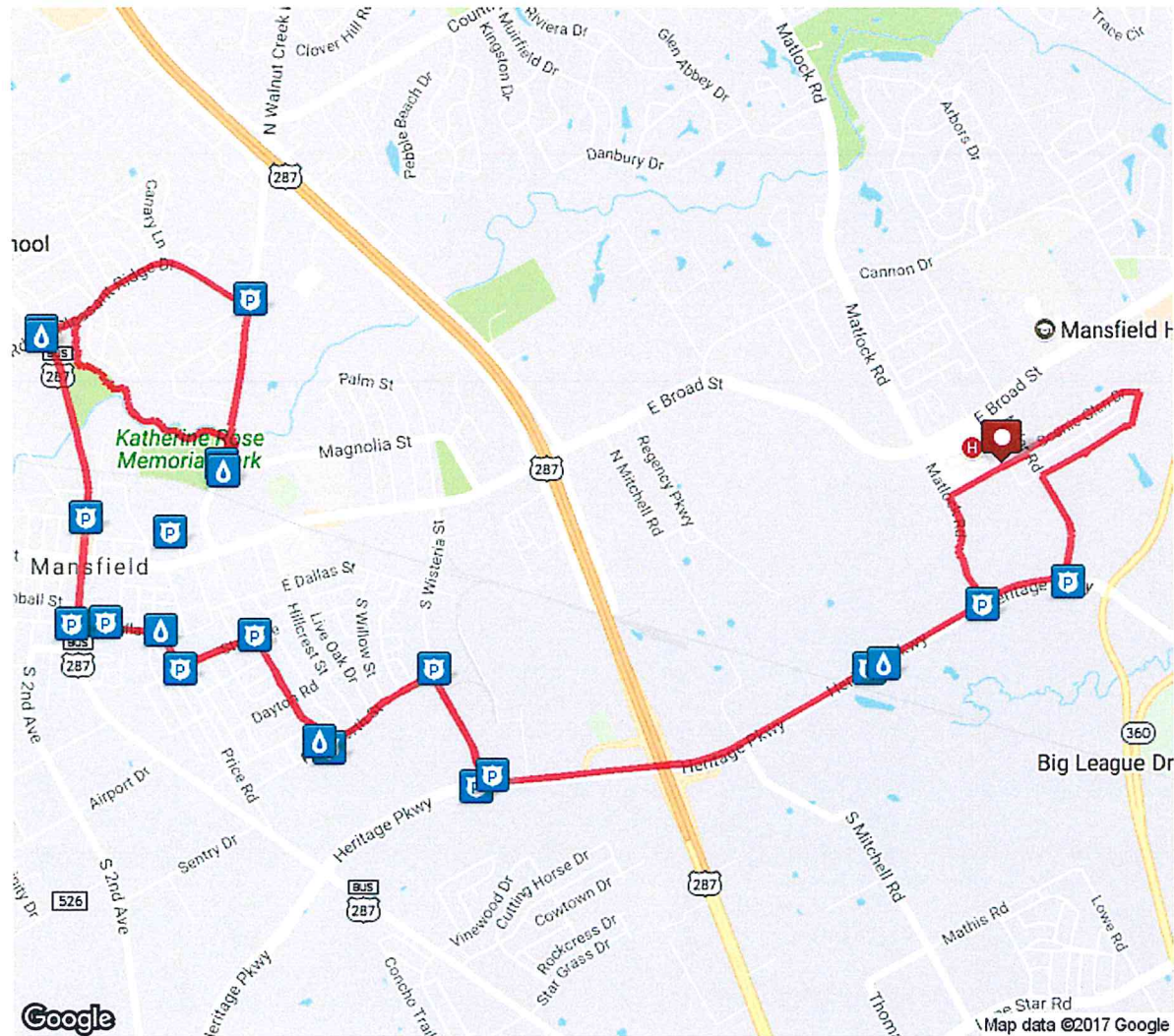
2018 Run With Heart Half Marathon Route

Distance: 13.25 mi

Elevation Gain: 290 ft

Elevation Max: 674 ft

Notes



0.00 mi Head northeast on Hospital Dr toward Miller Rd

- 0.10 mi** Turn left onto Miller Rd
- 0.11 mi** Turn right onto Scenic Glen Dr Destination will be on the left
- 0.23 mi** Head northeast on Scenic Glen Dr toward Glen Meadow Tr
- 0.52 mi** Turn right onto Heritage Pkwy
- 0.55 mi** Head south on Heritage Pkwy toward Rustic Meadow Trail
- 0.62 mi** Turn right onto Dove Valley Ln
- 0.80 mi** Turn left onto Mesa Glen Dr Destination will be on the right
- 0.81 mi** Head northwest on Mesa Glen Dr toward Dove Valley Ln
- 0.83 mi** Turn left onto Dove Valley Ln
- 0.98 mi** Turn left onto Miller Rd Destination will be on the left
- 1.24 mi** Head south on Miller Rd toward Heritage Pkwy
- 1.33 mi** Turn right onto Heritage Pkwy Destination will be on the left
- 1.46 mi** Head west on Heritage Pkwy toward Matlock Rd Destination will be on the right
- 2.89 mi** Head west on Heritage Pkwy toward Commerce Dr
- 3.29 mi** Turn right onto S Wisteria St
- 3.37 mi** Head north on S Wisteria St toward Fort Worth St
- 3.67 mi** Turn left onto Fort Worth St
- 3.74 mi** Head southwest on Fort Worth St toward Kings Way Dr Destination will be on the right
- 4.06 mi** Head southwest on Fort Worth St toward S Walnut Creek Dr
- 4.07 mi** Turn right onto S Walnut Creek Dr
- 4.48 mi** Turn left onto Stell Ave Destination will be on the right
- 4.72 mi** Head southwest on Stell Ave toward Price Rd
- 4.72 mi** Turn right onto Price Rd
- 4.85 mi** Turn left onto E Dallas St
- 5.11 mi** Head west on E Dallas St toward S Main St
- 5.11 mi** Turn right onto S Main St
- 6.04 mi** Turn right onto Pleasant Ridge Dr Destination will be on the left
- 6.15 mi** Head northeast on Pleasant Ridge Dr
- 6.15 mi** Turn right Destination will be on the left
- 6.25 mi** Head south
- 6.41 mi** Turn left
- 6.61 mi** Head east
- 6.94 mi** Direct/offroad route segment
- 6.94 mi** Direct/offroad route segment

6.94 mi	Direct/offroad route segment
6.94 mi	Head north on N Walnut Creek Dr toward S Parkridge Dr
7.33 mi	Turn left onto Pleasant Ridge Dr Destination will be on the left
7.52 mi	Head northwest on Pleasant Ridge Dr toward Nightingale Cir Destination will be on the left
7.84 mi	Head southwest on Pleasant Ridge Dr toward Parkhill Dr
8.06 mi	Turn left onto N Main St
8.21 mi	Head south on N Main St
8.73 mi	Head south on N Main St toward E Broad St
8.99 mi	Turn left onto E Dallas St
8.99 mi	Head east on E Dallas St toward Stewart St
9.25 mi	Turn right onto Price Rd
9.35 mi	Head southeast on Price Rd toward Stell Ave
9.38 mi	Turn left onto Stell Ave
9.57 mi	Head east on Stell Ave toward Sunnyview Dr
9.63 mi	Turn right onto S Walnut Creek Dr
9.77 mi	Head southeast on S Walnut Creek Dr toward Circlevue Dr
10.04 mi	Turn left onto Fort Worth St
10.04 mi	Head northeast on Fort Worth St toward McKown Dr
10.27 mi	Head northeast on Fort Worth St toward Kings Way Dr
10.43 mi	Turn right onto S Wisteria St
10.52 mi	Head southeast on S Wisteria St toward Heritage Pkwy
10.81 mi	Turn left onto Heritage Pkwy
10.88 mi	Head east on Heritage Pkwy toward Justice Ln
12.14 mi	Head northeast on Heritage Pkwy toward Matlock Rd
12.50 mi	Turn left onto Matlock Rd
12.86 mi	Turn right onto Hospital Dr
13.04 mi	Destination