



1200 East Broad Street, Mansfield, TX 76063
 www.mansfieldtexas.gov Fax: 817-728-3639

Special Event Application

Organization/Group: Pickled Mansfield Society	Date: 1/21/20
Applicant: Amanda Kowalski	
Applicant's Address: 4 River Crest Court	Phone No. 817-733-4171
*Will be called or emailed for more information needed and/or when the permit is ready for pick-up	Email: kowboys@flash.net
Address of Event: 100-400 blocks of South Main St.; 100-800 blocks of North Main St.; 100-600 blocks of E. Broad St.; 100-210 block of Smith St.; 100-603 blocks of E. Dallas St.; 100 block of W. Broad St.; 100-300 blocks of S. Waxahachie St.; 100-300 blocks of Graves St.; 100-200 blocks of North St.;	
Description & Activities: Pickle Parade, live music on two stages, vendor and food markets, children's area, pet parade, baby parade, parking, petting zoo, cornhole tournament, beer keg race, 5k, 10k and children's runs, pickle and pie eating contests, car show	
Date of Event: March 13-14, 2020	Hours of Event: 8:30 a.m. March 13 through 11:59 p.m. March 14, 2020
Public Invited or Private Party? Public event	Estimated Number of Attendees 40,000
Is the event in a Mansfield Park? Yes	*If yes, Insurance is required
Do you plan to Temporarily Close a Public Street? Yes	*If yes, Insurance is required
Is the event on Private Property other than your own? Yes	*If yes, signed permission is required
Will there be any new or temporary electric lines installed? No	
*If yes, a registered Electrician must obtain a permit. Indicate the line locations on the site plan.	
Will you be using generators? Yes	*If yes, show location on the site plan
Do you plan to have any Tents? No	*If yes, a separate permit is required.
Do you plan to have any pop-up canopies? Yes	
Do you plan to have any Promotional Signs? (banners, streamers, balloons) No	*If yes, a separate permit is required
City of Mansfield Assistance Requested:	
Barricades/ Street Closure? Yes	*If yes, show on site plan where you want to have barricades. A resident roster must be submitted for a block party.
Police/Traffic Control/Security? Yes	*If yes, attach an explanation and the name of the person you are working with

Please Read and Include the Following Information With This Application

For all outdoor activities, a site plan must be attached. One can be provided if requested. You need to show where all items will be located on the site plan.

If Insurance is required, the City of Mansfield must be listed as "Additional Insured".

All documents must be turned in at the same time. Please allow enough time for review and approval before the date of your event.

Applicant's Printed Name:

Applicant's Signature:

Amanda Kowalski

Amanda Kowalski

PERMISSION TO USE PRIVATE PROPERTY FOR SPECIAL EVENT

(Required if this is not your property or business location)

I, the undersigned, being the property owner or property management representative of the owner for the property described herein below, do grant

(Person, group or business name)

permission to have their special event on said property.

Property address: _____

Please check all that apply:

- ☐ Entire Special Event, including all activities listed, are approved be held at this location.
- ☐ Approved for overflow parking and/or shuttle area to be held at this location.
- ☐ Approved to place promotional signage at this location, if the required permit is obtained. (I am aware this will use up one of the three (3) times a calendar year maximum for this location)
- ☐ Approved to place a Tent(s) and/or canopy for the event. (Note: a Tent requires a permit)
- ☐ Approved to place Bounce Houses, Petting Zoo, Children's Games and/or Kid's activities
- ☐ Misc. Approved: _____

Signature

Printed Name/ Job Title

Mailing Address

PERMISSION TO USE PRIVATE PROPERTY FOR SPECIAL EVENT

(Required if this is not your property or business location)

I, the undersigned, being the property owner or property management representative of the owner for the property described herein below, do grant

Pickled Mansfield Society



(Person, group or business name)

permission to have their special event on said property.

Property address:

560 E DALLAS ST MANSFIELD

Please check all that apply:

☒ Entire Special Event, including all activities listed, are approved be held at this location.


☐ Approved for overflow parking and/or shuttle area to be held at this location.

☐ Approved to place promotional signage at this location, if the required permit is obtained. (I am aware this will use up one of the three (3) times a calendar year maximum for this location)

☒ Approved to place a Tent(s) and/or canopy for the event. (Note: a Tent requires a permit)

☐ Approved to place Bounce Houses, Petting Zoo, Children's Games and/or Kid's activities

☐ Misc. Approved:


Signature

Printed Name/ Job Title

500 E DALLAS ST MANSFIELD TX
Mailing Address

817-473-6709
Contact Phone Number

AGREEMENT TO ASSIST AT SPECIAL EVENT

Special Event Name and Date: World's Only St. Paddy's Pickle Parade & Palooza

Name of Group Assisting:

☒ Mansfield Police

☐ MISD Police

☐ Constable Office

☐ Other _____

Please check all that apply:

☒ We have an agreement to be Traffic Officers for this Special Event.

☒ We have an agreement to be Security Officers for this Special Event.

☐ Other: _____

Signature

Justin Graves

Printed Name/ Job Title

1601 Heritage Parkway, Mansfield, TX 76063

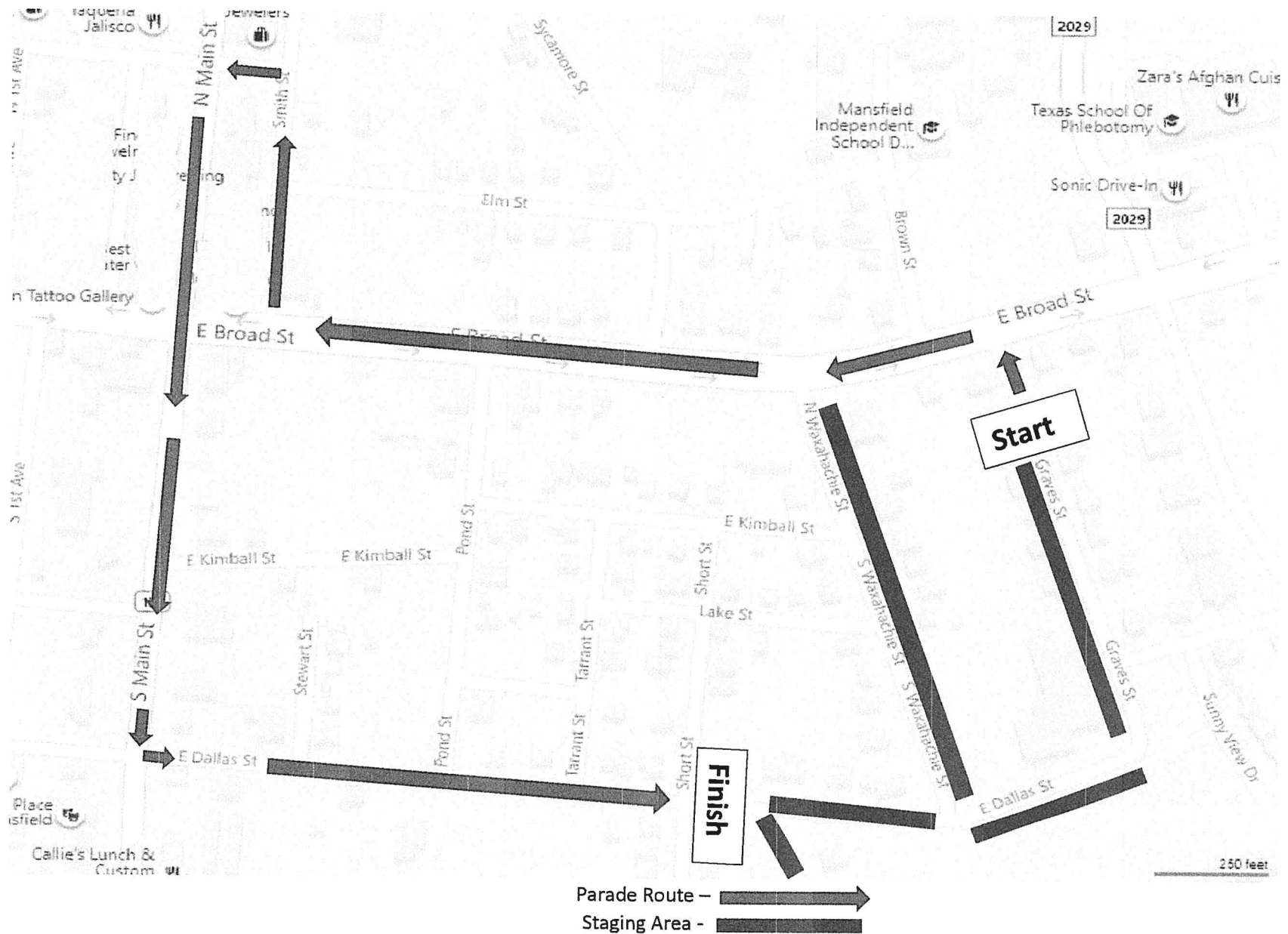
Mailing Address

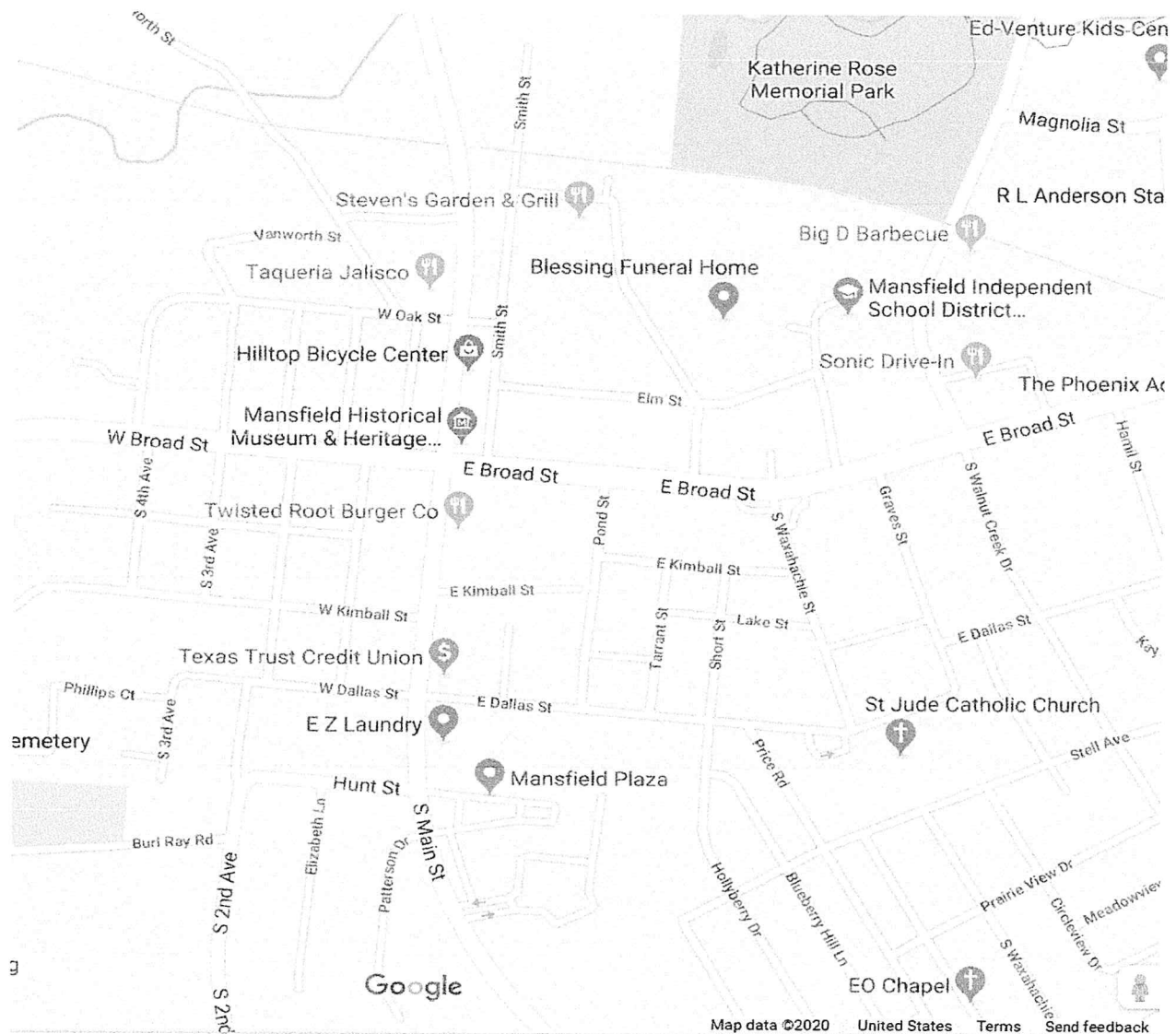
817-966-4999

Contact Phone Number

/ _____
E-mail

2020 Parade Route





8:30 a.m. Friday, March 13, Barricade Closures

Pleasant Ridge & Main

Broad & Main

Oak & Main

VanWorth& Main

Depot & Smith

Smith & Elm

5 p.m. Friday, March 13, Barricade Closures

Main & Kimball

Broad & Smith

Broad & First

6 a.m. Saturday, March 14, Barricade Closures

Walnut Creek & Broad

Dallas & Main

Pickle Parade (2020)

Fri - March 13 (Closed by 8:30am)

- 📍 Road Closed To Thru Traffic
- 📍 Right Lane Closed Ahead
- 📍 Right Lane Closed Ahead
- 📍 Road Closed
- 📍 Road Closed
- 📍 Road Closed Ahead
- 📍 15 - Drums
- 📍 3 - Type III's
- 📍 6 - Type III's
- 📍 5 - Type III's
- 📍 10 - Type I's
- 📍 2 - Type I's
- 📍 2 - Type I's
- 📍 4 - Type I's
- 📍 4 - Type I's
- 📍 2 - Type I's
- 📍 3 - Type I's
- 📍 3 - Type I's
- 📍 3 - Type I's
- 📍 2 - Type I's
- 📍 2 - Type I's
- 📍 2 - Type I's
- 📍 2 - Type I's
- 📍 2 - Type I's
- 📍 2 - Type I's



Pickle Staff

John Pressley (logistics, bands) 817-366-8286

Amanda Kowalski (runs, beer keg races) 817-733-4171

Sheri Curb (parade route) 817-266-3351

Kevin Donavan (parade route) 817-299-8059

Bob Kowalski (media) 817-988-0104

Paulette Uzee (treasurer) 817-239-0481

Annette Geisel (ass. treasurer, shuttles) 972-835-4372

Lorie Tomlin (pet parade) 817-915-0495

Gigi Wadley (retail vendors) 817-716-5004

Aaron Wadley (food vendors) 972-408-5666

Cindy Pressley (baby parade) 817-897-1100

Joe Kowalski (cornhole, contests) 817-247-2898

Beckie Norman (merchandise) 817-504-7594

RT Hall (pickle playground) 817-368-1377

Caleb Gremmer (community stage) 682-438-4093

Parks (Trash) 682-478-8495

FREE PUBLIC PARKING

ROGENE
WORLEY MIDDLE
SCHOOL
PARKING

LEGACY HIGH
SCHOOL PARKING
WITH SHUTTLE
SERVICE AVAILABLE

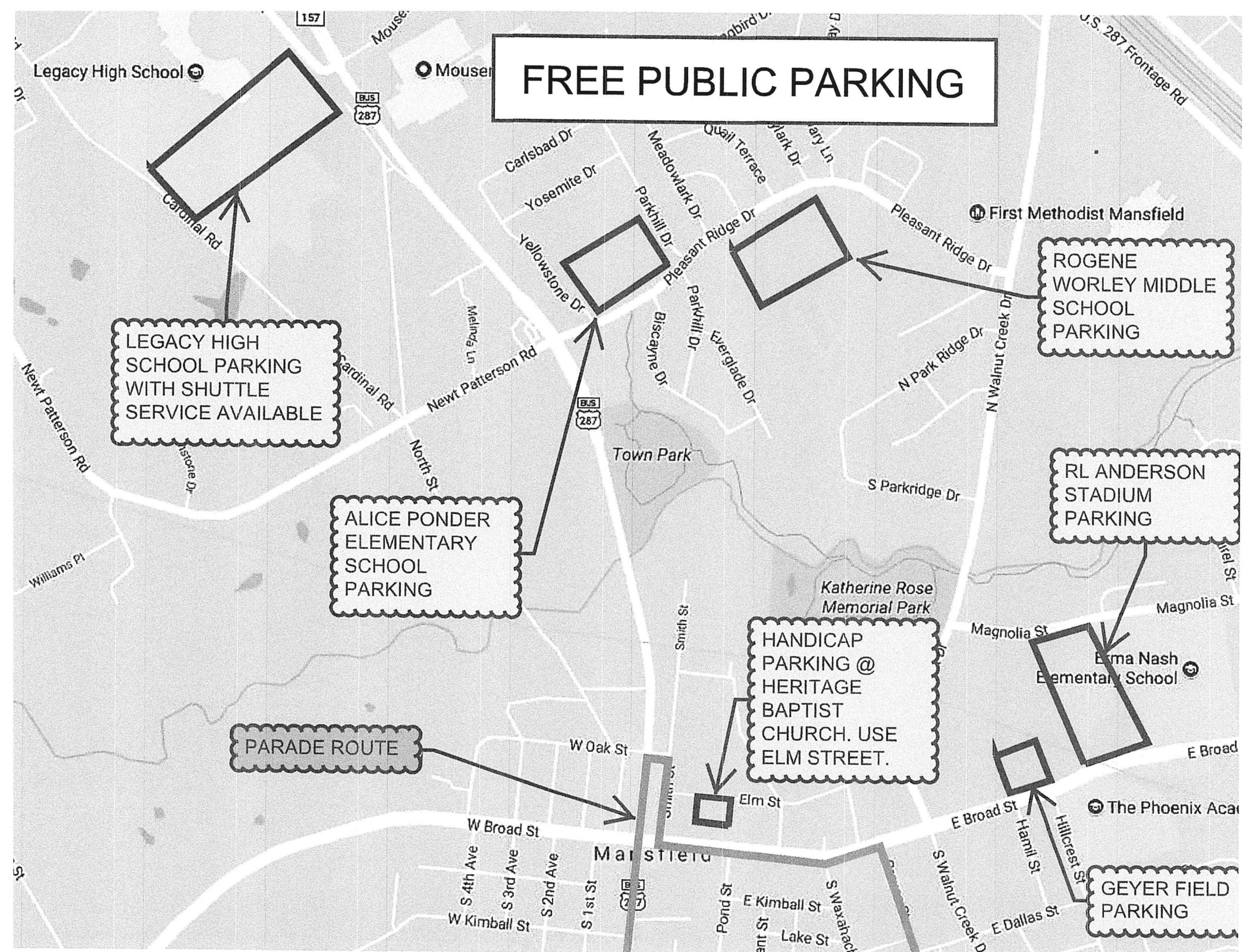
ALICE PONDER
ELEMENTARY
SCHOOL
PARKING


RL ANDERSON
STADIUM
PARKING

HANDICAP
PARKING @
HERITAGE
BAPTIST
CHURCH. USE
ELM STREET.

PARADE ROUTE

GEYER FIELD
PARKING





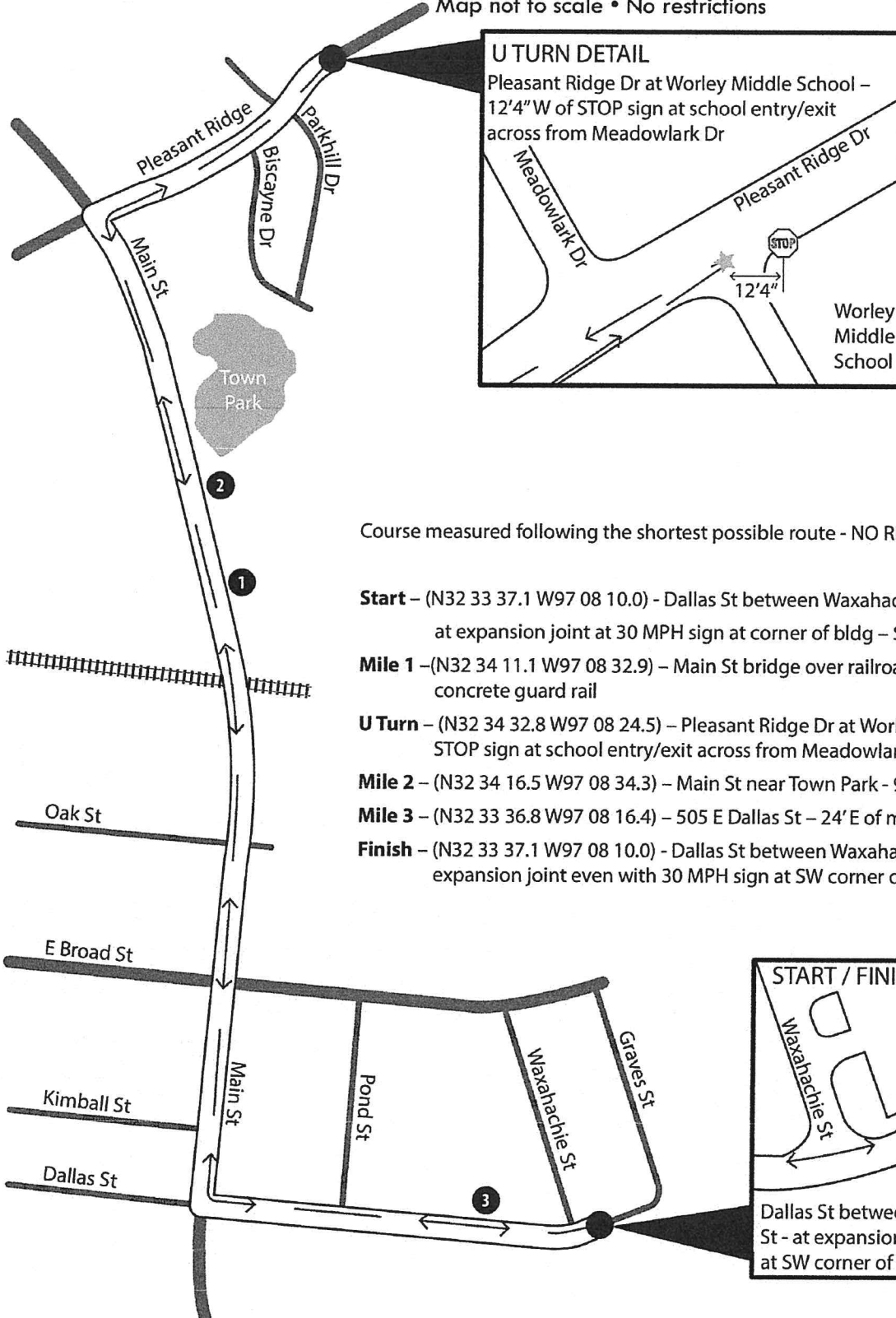
PICKLE RUN 5K

• 5 kilometers • USATF Certification TX14007ETM

Effective 01.06.2014 to 12.31.2024

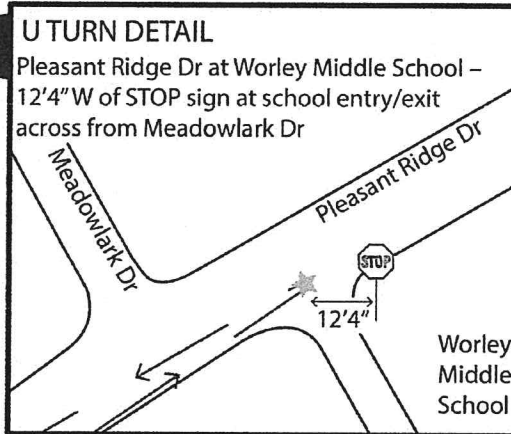
Measured by Logan Burgess 12.19.2013 • Mansfield, TX

Map not to scale • No restrictions



U TURN DETAIL

Pleasant Ridge Dr at Worley Middle School –
12'4" W of STOP sign at school entry/exit
across from Meadowlark Dr



N

Map Not
To Scale

WGS84 GPS
Datum

Logan Burgess

Course measured following the shortest possible route - NO RESTRICTIONS.

Start – (N32 33 37.1 W97 08 10.0) - Dallas St between Waxahachie St and Graves St -
at expansion joint at 30 MPH sign at corner of bldg – St Vincent De Paul Society

Mile 1 – (N32 34 11.1 W97 08 32.9) – Main St bridge over railroad – 93'S of the N end of
concrete guard rail

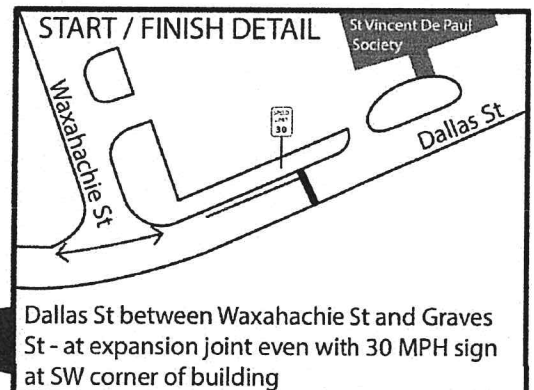
U Turn – (N32 34 32.8 W97 08 24.5) – Pleasant Ridge Dr at Worley Middle School – 12'4" W of
STOP sign at school entry/exit across from Meadowlark Dr

Mile 2 – (N32 34 16.5 W97 08 34.3) – Main St near Town Park - 94'S of curb cut to entry to Park

Mile 3 – (N32 33 36.8 W97 08 16.4) – 505 E Dallas St – 24' E of mailbox at address

Finish – (N32 33 37.1 W97 08 10.0) - Dallas St between Waxahachie St and Graves St - at
expansion joint even with 30 MPH sign at SW corner of building

START / FINISH DETAIL



Dallas St between Waxahachie St and Graves
St - at expansion joint even with 30 MPH sign
at SW corner of building



PICKLE RUN

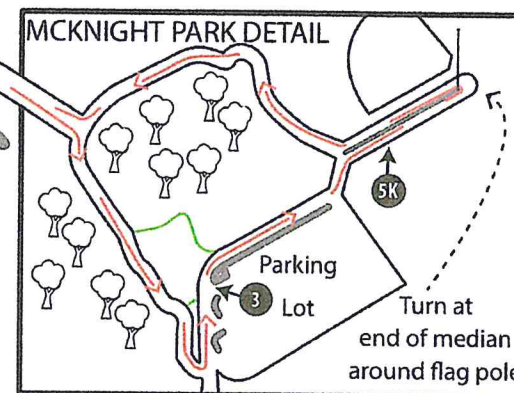
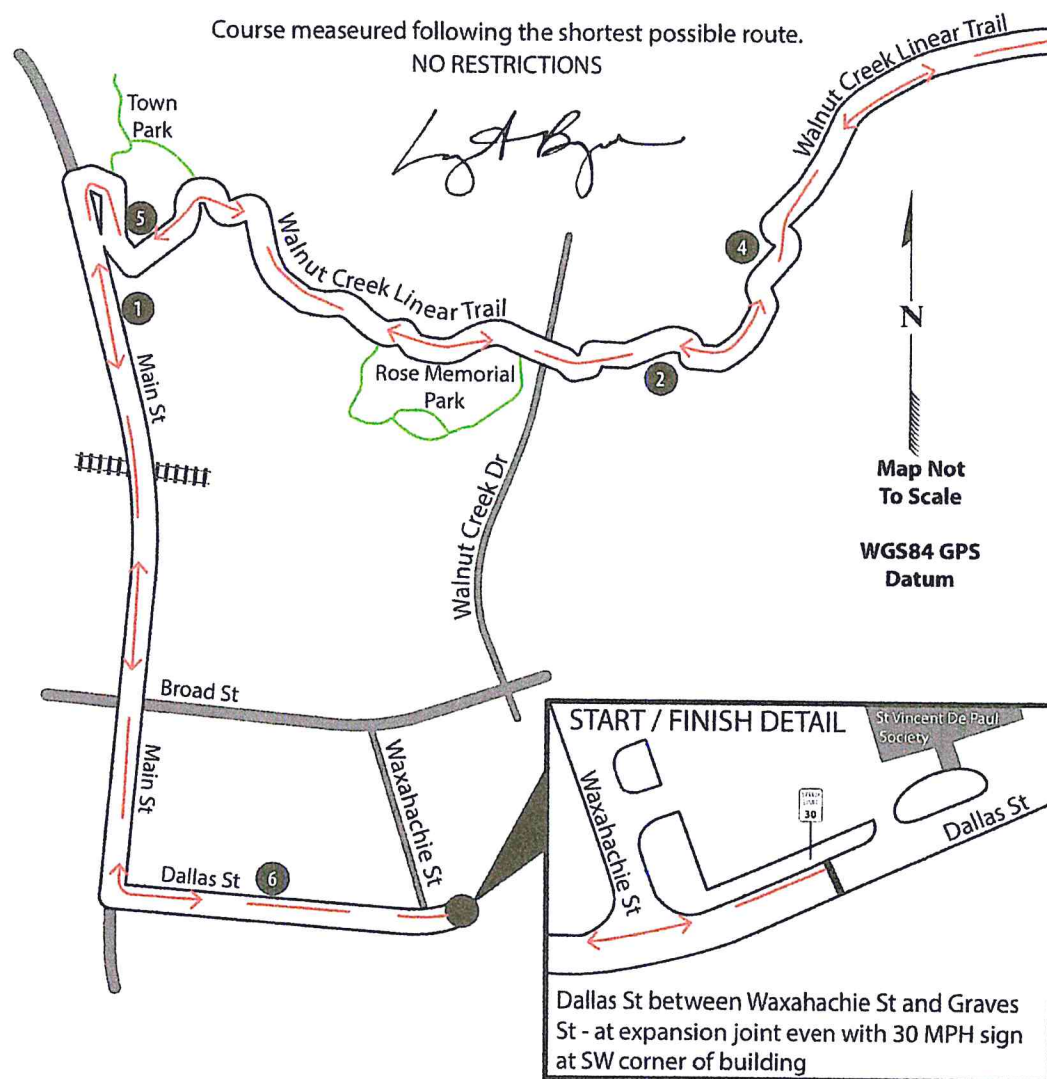
10K

• 10 kilometers • USATF Certification TX14006ETM • Mansfield, TX
Effective 01.06.2014 to 12.31.2024
Measured by Logan Burgess 12.19.2013
Map not to scale • No restrictions

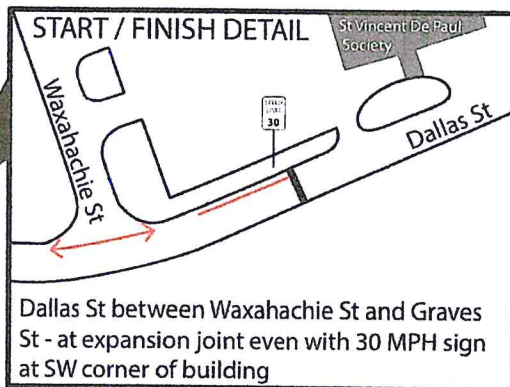


Course measured following the shortest possible route.
NO RESTRICTIONS

Logan Burgess



- Start** – (N32 33 37.1 W97 08 10.0) – Dallas St between Waxahachie St and Graves St - at expansion joint even with 30 MPH sign at SW corner of building – St Vincent De Paul Society
- Mile 1** – (N32 34 11.1 W97 08 32.9) – Main St bridge over railroad – 93' S of the N end of concrete guard rail
- Mile 2** – (N32 34 08.9 W97 07 54.8) - Linear Trail – 86' N of blue trail marker W5042
- Mile 3** – (N32 34 27.0 W97 07 13.5) – James McKnight Parking Lot – Fire Lane – 12' S of tree inside concrete island
- 5K** – (N32 34 30.5 W97 07 08.7) – James McKnight Park – Walkway to concession stand – even with 3rd light pole
- Mile 4** – (N32 34 14.2 W97 07 48.3) – Linear Trail on E side of Jeffries Crossing - even w blue trail marker W50502
- Mile 5** – (N32 34 15.1 W97 08 32.6) – Linear Trail just S of Town Park – even with blue trail marker W5003
- Mile 6** – (N32 33 37.3 W97 08 23.0) – 221 E Dallas St – 68' E of mailbox at address
- Finish** – (N32 33 37.1 W97 08 10.0) - Dallas St between Waxahachie St and Graves St - at expansion joint even with 30 MPH sign at SW corner of building





CERTIFICATE OF LIABILITY INSURANCE

DATE (MM/DD/YYYY)

09/17/2019

THIS CERTIFICATE IS ISSUED AS A MATTER OF INFORMATION ONLY AND CONFERS NO RIGHTS UPON THE CERTIFICATE HOLDER. THIS CERTIFICATE DOES NOT AFFIRMATIVELY OR NEGATIVELY AMEND, EXTEND OR ALTER THE COVERAGE AFFORDED BY THE POLICIES BELOW. THIS CERTIFICATE OF INSURANCE DOES NOT CONSTITUTE A CONTRACT BETWEEN THE ISSUING INSURER(S), AUTHORIZED REPRESENTATIVE OR PRODUCER, AND THE CERTIFICATE HOLDER.

IMPORTANT: If the certificate holder is an **ADDITIONAL INSURED**, the policy(ies) must have **ADDITIONAL INSURED** provisions or be endorsed. If **SUBROGATION IS WAIVED**, subject to the terms and conditions of the policy, certain policies may require an endorsement. A statement on this certificate does not confer rights to the certificate holder in lieu of such endorsement(s).

PRODUCER Kaliff Insurance 2009 NW Military Hwy San Antonio TX 78213		CONTACT NAME: Rolanda Malkowski PHONE (A/C, No, Ext): (210) 829-7634 E-MAIL ADDRESS: rolanda@kaliff.com FAX (A/C, No): (210) 829-7636	
INSURED Pickled Mansfield Society 900 N. Walnut Creek Dr Suite 100 PMB 270 Mansfield TX 76063		INSURER(S) AFFORDING COVERAGE INSURER A: Certain Underwriters at Lloyds/Kaliff INSURER B: INSURER C: INSURER D: INSURER E: INSURER F:	

COVERAGES**CERTIFICATE NUMBER:** CL1991721824**REVISION NUMBER:**

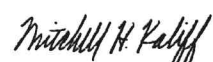
THIS IS TO CERTIFY THAT THE POLICIES OF INSURANCE LISTED BELOW HAVE BEEN ISSUED TO THE INSURED NAMED ABOVE FOR THE POLICY PERIOD INDICATED. NOTWITHSTANDING ANY REQUIREMENT, TERM OR CONDITION OF ANY CONTRACT OR OTHER DOCUMENT WITH RESPECT TO WHICH THIS CERTIFICATE MAY BE ISSUED OR MAY PERTAIN, THE INSURANCE AFFORDED BY THE POLICIES DESCRIBED HEREIN IS SUBJECT TO ALL THE TERMS, EXCLUSIONS AND CONDITIONS OF SUCH POLICIES. LIMITS SHOWN MAY HAVE BEEN REDUCED BY PAID CLAIMS.

INSR LTR	TYPE OF INSURANCE	ADDL INSD	SUBR WVD	POLICY NUMBER	POLICY EFF (MM/DD/YYYY)	POLICY EXP (MM/DD/YYYY)	LIMITS
A	<input checked="" type="checkbox"/> COMMERCIAL GENERAL LIABILITY <input type="checkbox"/> CLAIMS-MADE <input checked="" type="checkbox"/> OCCUR GEN'L AGGREGATE LIMIT APPLIES PER: <input checked="" type="checkbox"/> POLICY <input type="checkbox"/> PROJECT <input type="checkbox"/> LOC OTHER:			MKL03488	08/23/2019	08/23/2020	EACH OCCURRENCE \$ 2,000,000
			DAMAGE TO RENTED PREMISES (Ea occurrence) \$ 100,000				
			MED EXP (Any one person) \$ Excluded				
			PERSONAL & ADV INJURY \$ 2,000,000				
	AUTOMOBILE LIABILITY <input type="checkbox"/> ANY AUTO <input type="checkbox"/> OWNED AUTOS ONLY <input type="checkbox"/> HIRE AUTOS ONLY <input type="checkbox"/> SCHEDULED AUTOS <input type="checkbox"/> NON-OWNED AUTOS ONLY					GENERAL AGGREGATE \$ 2,000,000	
	UMBRELLA LIAB <input type="checkbox"/> EXCESS LIAB DED RETENTION \$						PRODUCTS - COMP/OP AGG \$ 2,000,000
	WORKERS COMPENSATION AND EMPLOYERS' LIABILITY ANY PROPRIETOR/PARTNER/EXECUTIVE OFFICER/MEMBER EXCLUDED? (Mandatory in NH) If yes, describe under DESCRIPTION OF OPERATIONS below						COMBINED SINGLE LIMIT (Ea accident) \$
							BODILY INJURY (Per person) \$
							BODILY INJURY (Per accident) \$
							PROPERTY DAMAGE (Per accident) \$
							EACH OCCURRENCE \$
							AGGREGATE \$
							PER STATUTE OTH-ER \$
							E.L. EACH ACCIDENT \$
							E.L. DISEASE - EA EMPLOYEE \$
							E.L. DISEASE - POLICY LIMIT \$

DESCRIPTION OF OPERATIONS / LOCATIONS / VEHICLES (ACORD 101, Additional Remarks Schedule, may be attached if more space is required)

ADDITIONAL INSURED AS RESPECTS TO INSURED'S OPERATIONS AS CONTRACTUALLY OBLIGATED:

CERTIFICATE HOLDER**CANCELLATION**

City of Mansfield 1200 E. Broad St. Mansfield TX 76063	SHOULD ANY OF THE ABOVE DESCRIBED POLICIES BE CANCELLED BEFORE THE EXPIRATION DATE THEREOF, NOTICE WILL BE DELIVERED IN ACCORDANCE WITH THE POLICY PROVISIONS. AUTHORIZED REPRESENTATIVE 
--	--